LEGEND

ROADS AND ROADWAY FEATURES

SURFACE TYPES
TRAIL
IMPASSABLE ROAD
PRIMITIVE ROAD
UNGRADED ROAD
GRADED AND DRAINED ROAD
SOIL SURFACED ROAD
GRAVEL OR STONE ROAD — LOW | HIGH | UNK
BITUMINOUS ROAD—LOW TYPE — LOW | HIGH | UNK
PAVED ROAD
DIVIDED HIGHWAY

HIGHWAY SIGN SYSTEMS
INTERSTATE ROUTE — 64
U.S. NUMBERED HIGHWAY — 60
WV NUMBERED HIGHWAY — 2
WV PARK AND FOREST ROUTE — 800
WV COUNTY NUMBERED ROUTE — 20
WV HOME ACCESS ROUTE — 900

FUNCTIONAL SYSTEMS
EXPRESSWAY — X
TRUNKLINE — T
FEEDER — F
STATE LOCAL SERVICE — (ALL OTHERS)

ROADS NOT ON STATE SYSTEM
PUBLIC ROADS — 42
PRIVATE ROADS
SIDE ROADS AND STREETS IN INSETS AND MUNICIPALITIES — USFS
U.S. FOREST SERVICE ROAD — WVDOH
W. VA. DIV. NAT. RESOURCES ROAD

NAVIGATION
TOLL FERRY — T.Fy.
BARGE LINES
DOCK OR LANDING
NAVIGABLE STREAM — NAV
HEAD OF NAVIGATION
DAM WITH LOCK (WIDE STRONG)

AIRPORTS
AIRPORT, COMPLETE FACILITIES
AIRPORT, LIMITED FACILITIES
LANDING AREA OR STRIP (AND PRIVATE FIELDS)
SEAPLANE BASE
AIRWAY LIGHT BEACON

RAILROADS
RAILROAD (ANY NUMBER OF TRACKS)
NARROW GAGE RAILROAD
RAILROAD STATION
GRADE CROSSING
RAILROAD ABOVE
RAILROAD BELOW
RAILROAD BRIDGE (WIDE STRONG)
RAILROAD TUNNEL

DRAINAGE
NARROW STREAM
WIDE STREAM
MARSH OR SWAMP
DAM, WITHOUT ROAD

STRUCTURES
HIGHWAY BRIDGE (MORE THAN 20 SPAN)
BRIDGE, GENERAL (WIDE STRONG)
SUSPENSION BRIDGE
TRUSS OR GIRDER BRIDGE
CANTILEVER BRIDGE
HIGHWAY ROAD
HIGHWAY TUNNEL
FORD
TOLL BRIDGE — T.Br.
FOOT BRIDGE

BOUNDARIES
STATE LINE
COUNTY LINE
MAGISTERIAL DISTRICT LINE
INCORPORATED TOWN
AREA ENLARGED (SEE INSET)
PARK OR FOREST BOUNDARY

CONSERVATION OR RECREATION
PICNIC GROUND
PLAYGROUND OR PLAYFIELD
BATHING BEACH OR POOL
SCENIC SITE
CAMPING AREA
CAMP OR LODGE
FOREST RANGER STATION
FISH HATCHERY (WARM) (STOCK)
ZOO
LOOKOUT TOWER
COUNTRY CLUB
GOLF COURSE
DRIVE-IN THEATER
ATHLETIC FIELD
AMUSEMENT PARK
FAIRGROUND OR RACE TRACK
RIDING ACADEMY
RIFLE CLUB
ROADSIDE PARK

DWELLINGS, FARM UNITS, ETC.
FARM UNIT (STORE)
DWELLING (OTHER THAN FARM)
ROW OF HOUSES (WITH NUMBER OF DWELLINGS)
TRAILER PARK
HOUSE AND STORE (JOINT USE)
SEASONAL DWELLING
HOTEL
MOTEL
HOSPITAL
REST HOME
CHURCH
CEMETERY
CHURCH WITH CEMETERY

EDUCATIONAL
PUBLIC SCHOOL
OTHER EDUCATIONAL INSTITUTIONS
COMMUNITY HALL
MUSEUM

CORRECTIONAL
CORRECTIONAL INSTITUTION
COUNTY FARM

BUSINESS AND INDUSTRY
STORE OR SMALL BUSINESS
SHOPPING CENTER
FACTORY OR INDUSTRIAL PLANT
REGIONAL INDUSTRY
MINE
SAWMILL
PUMPING STATION
OIL OR GAS WELLS
OIL TANKS
QUARRY
STOCK YARD, LOADING PEN
GREENHOUSE
NURSERY

PUBLIC SERVICE FACILITIES
POST OFFICE
BUSINESS AND POST OFFICE
POWER PLANT
POWER SUBSTATION
RADIO OR TV TOWER (WITH CALL LETTERS)
DIVISION OF HIGHWAYS GARAGE
STATE POLICE STATION
FIRE HOUSE AND/OR RESCUE SQUAD
DUMP—GARBAGE, REFUSE OR TRASH
AUTOMOTIVE GRAVEYARD
METAL SCRAP YARD
SANITARY LAND FILL
MISCELLANEOUS DUMP
INCINERATOR
SEWAGE TREATMENT PLANT

MISCELLANEOUS
MILITARY POST
ARMORY
GATE
SINK OR DEPRESSION
LATITUDE AND LONGITUDE — 38° 00'
HIGHWAY INTERCHANGE — 64 | 64

CITY AND VILLAGE CENTERS
STATE CAPITOL
COUNTY SEAT
OTHER CITIES AND VILLAGES

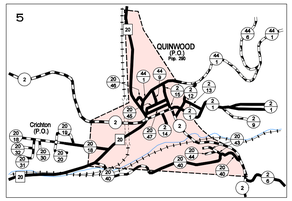

This map is an illustration and is not intended for use in direct measuration of real features on the surface of the earth or any other engineering design. The size of objects and distances between them are exaggerated for ease of use only. This map does not contain all or even most of the features found on the face of the earth in any given location. It only depicts those features found in the legend within its geographic area. The intended use of this map is for planning and simple location of features to within several hundred feet of their correct position on the face of the earth.

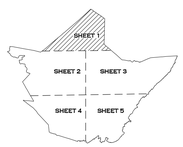

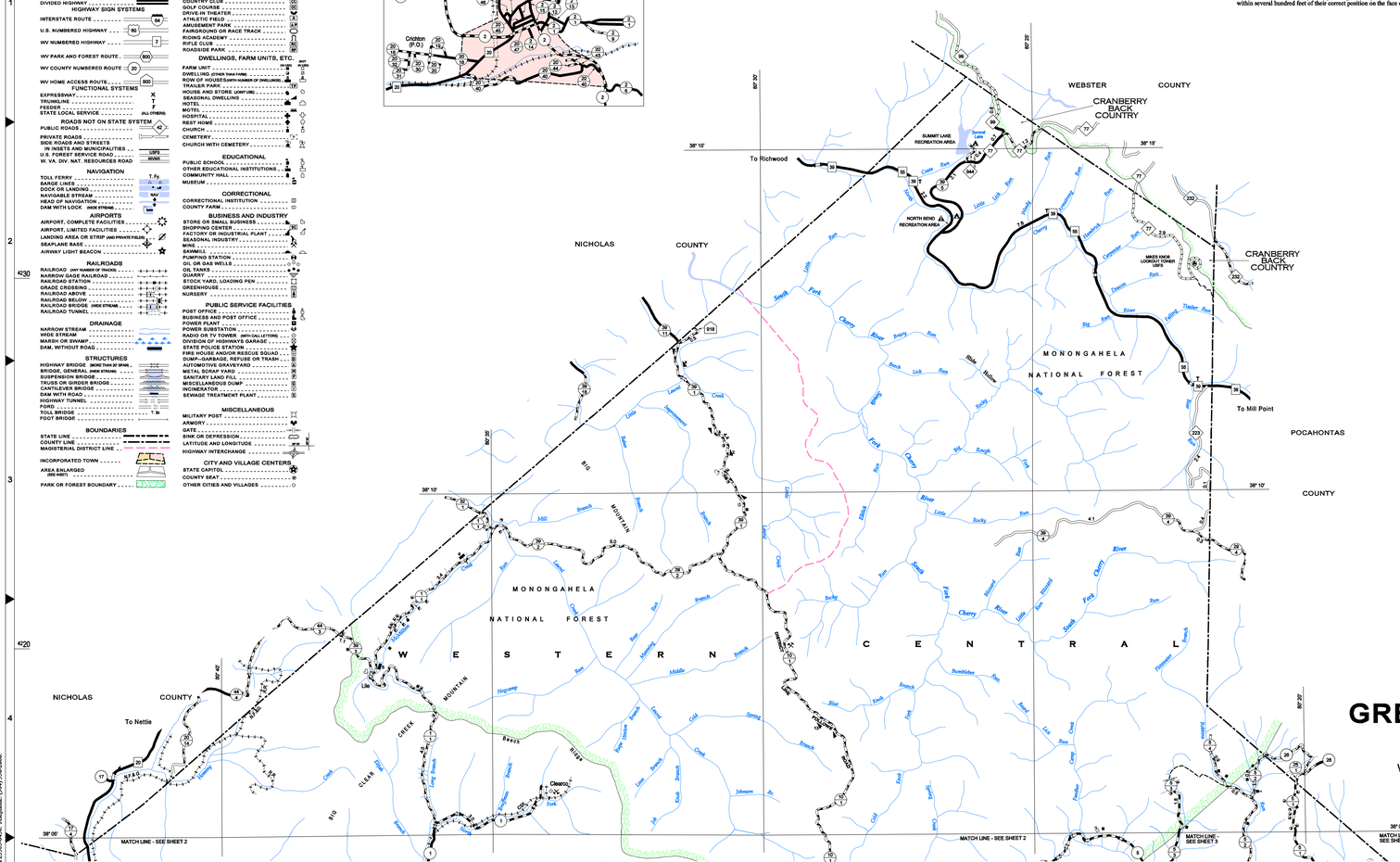

THE NATIONAL FOREST AREA DESIGNATED ON THIS MAP INCLUDES BOTH PUBLIC AND PRIVATE LANDS. MAPS SHOWING DETAILED OWNERSHIP MAY BE OBTAINED FROM: THE FOREST SUPERVISOR, MONONGAHELA NATIONAL FORST, ELKINS, WEST VIRGINIA.

POPULATIONS SHOWN ARE 2010 U.S. CENSUS

MILEAGES SHOWN ARE BETWEEN ADJACENT ROAD INTERSECTIONS, CORPORATION, COUNTY OR STATE LINES.

THIS MAP IS DERIVED FROM U.S.G.S. TOPOGRAPHIC MAPS, AERIAL PHOTOGRAPHS, HIGHWAY PLANS AND OTHER INFORMATION. BIENNIAL REVISIONS ARE MADE TO ROAD LOCATIONS, SURFACE TYPES, BOUNDARY LINES, POST OFFICES, PLACE NAMES AND OTHER NON-CULTURAL FEATURES. ROADSIDE CULTURE BY FIELD SURVEY IN1993.

LAST REVISION DATE:
MAY 13, 2009

LAST ISSUE DATE:
JANUARY 1, 2014

GENERAL HIGHWAY MAP

GREENBRIER COUNTY
WEST VIRGINIA

PREPARED BY
WEST VIRGINIA DEPARTMENT OF TRANSPORTATION
PLANNING DIVISION

IN COOPERATION WITH
U.S. DEPARTMENT OF TRANSPORTATION
FEDERAL HIGHWAY ADMINISTRATION

SCALE
1 0 1 2 MILES — 1 INCH = 1 MILE
1 0 1 2 3 KILOMETERS — 1 CENTIMETER = 0.633 KILOMETER

2014

SHEET 1 OF 5 SHEETS

Copies of this map are available to the public and to government agencies at the Transportation Map Sales Office, Room 119, West Virginia Department of Transportation, Map Sales, 1900 Kanawha Blvd.e-ast, Charleston, WV 25305-0430. Telephone: (304) 558-9806.