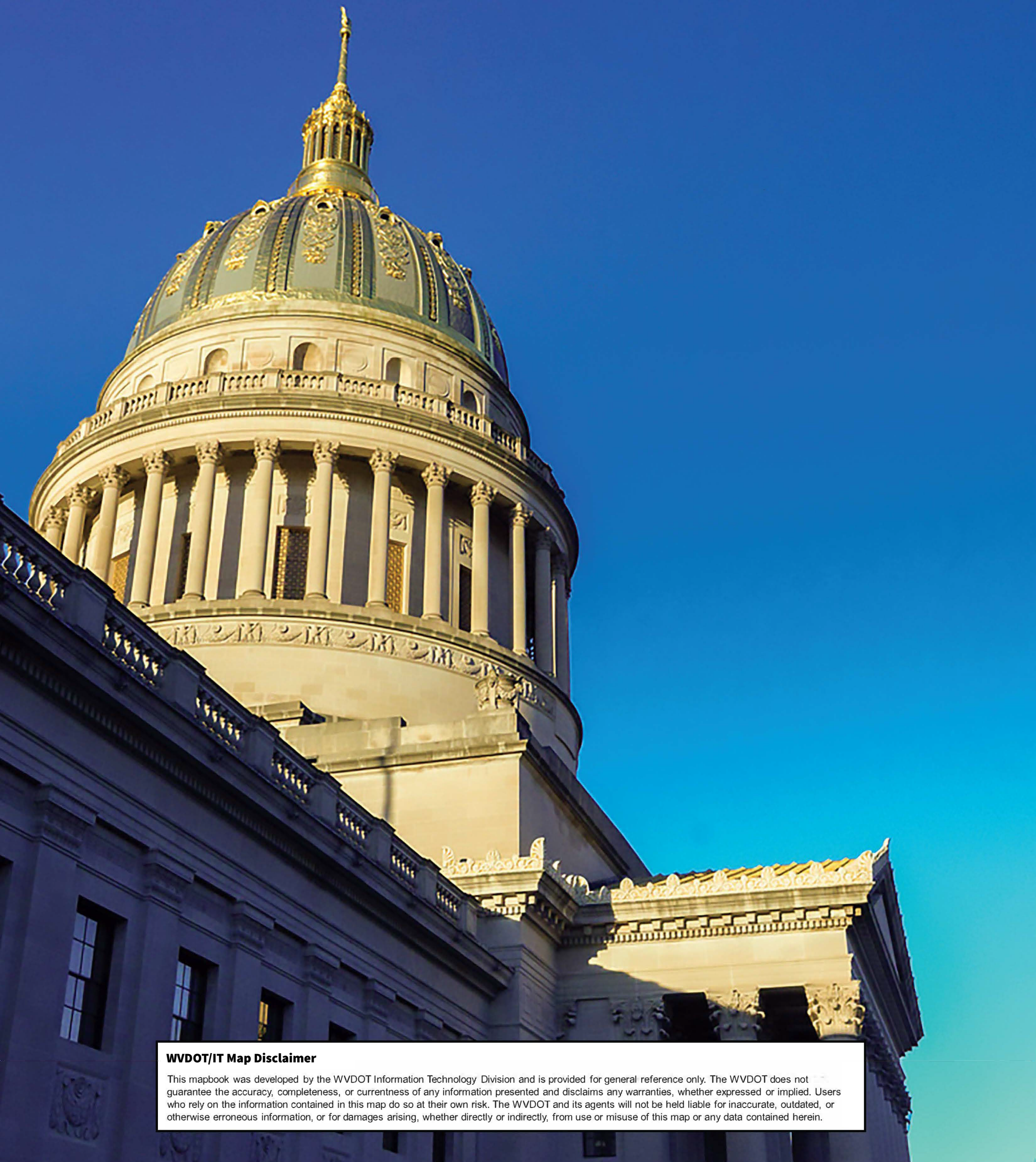





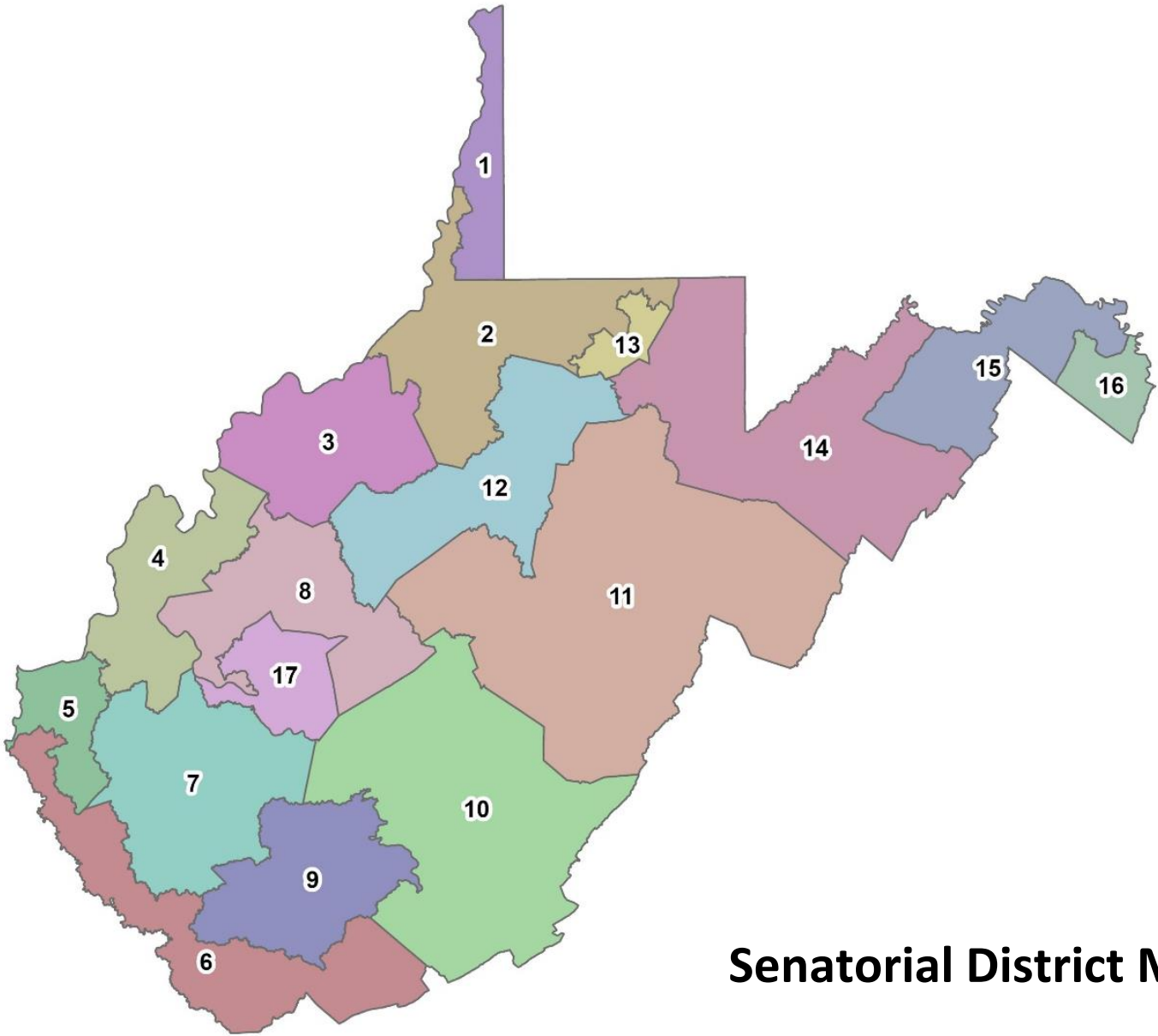
Road Mileage by Legislative District



WVDOT/IT Map Disclaimer

This mapbook was developed by the WVDOT Information Technology Division and is provided for general reference only. The WVDOT does not guarantee the accuracy, completeness, or currentness of any information presented and disclaims any warranties, whether expressed or implied. Users who rely on the information contained in this map do so at their own risk. The WVDOT and its agents will not be held liable for inaccurate, outdated, or otherwise erroneous information, or for damages arising, whether directly or indirectly, from use or misuse of this map or any data contained herein.

Members of the 87th Legislature of West Virginia

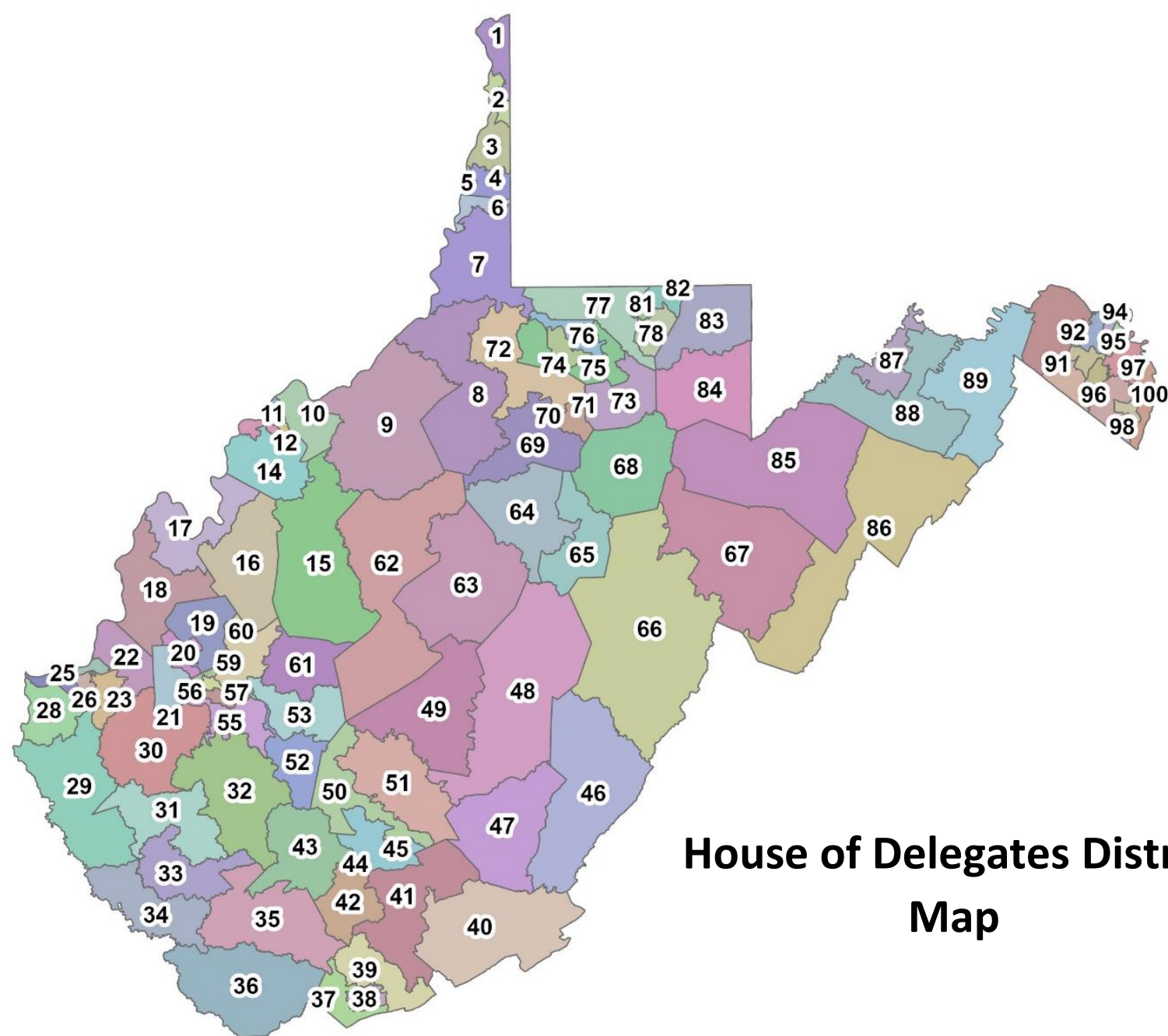


Senatorial District Map

Senatorial Roadway Maps by District.....1

Senate District 1	2
Senate District 2	3
Senate District 3	4
Senate District 4	5
Senate District 5	6
Senate District 6	7
Senate District 7	8
Senate District 8	9
Senate District 9	10
Senate District 10	11
Senate District 11	12
Senate District 12	13
Senate District 13	14
Senate District 14	15
Senate District 15	16
Senate District 16	17
Senate District 17	18

Members of the 87th Legislature of West Virginia



House of Delegates District Map

House of Delegates Roadway Maps by District..... 1

House District 1	20	House District 14	33
House District 2	21	House District 15	34
House District 3	22	House District 16	35
House District 4	23	House District 17	36
House District 5	24	House District 18	37
House District 6	25	House District 19	38
House District 7	26	House District 20	39
House District 8	27	House District 21	40
House District 9	28	House District 22	41
House District 10	29	House District 23	42
House District 11	30	House District 24	43
House District 12	31	House District 25	44
House District 13	32	House District 26	45

Members of the 87th Legislature of West Virginia

House District 27	46	House District 67	86
House District 28	47	House District 68	87
House District 29	48	House District 69	88
House District 30	49	House District 70	89
House District 31	50	House District 71	90
House District 32	51	House District 72	91
House District 33	52	House District 73	92
House District 34	53	House District 74	93
House District 35	54	House District 75	94
House District 36	55	House District 76	95
House District 37	56	House District 77	96
House District 38	57	House District 78	97
House District 39	58	House District 79	98
House District 40	59	House District 80	99
House District 41	60	House District 81	100
House District 42	61	House District 82	101
House District 43	62	House District 83	102
House District 44	63	House District 84	103
House District 45	64	House District 85	104
House District 46	65	House District 86	105
House District 47	66	House District 87	106
House District 48	67	House District 88	107
House District 49	68	House District 89	108
House District 50	69	House District 90	109
House District 51	70	House District 91	110
House District 52	71	House District 92	111
House District 53	72	House District 93	112
House District 54	73	House District 94	113
House District 55	74	House District 95	114
House District 56	75	House District 96	115
House District 57	76	House District 97	116
House District 58	77	House District 98	117
House District 59	78	House District 99	118
House District 60	79	House District 100	119
House District 61	80		
House District 62	81		
House District 63	82		
House District 64	83		
House District 65	84		
House District 66	85		

Members of the 87th Legislature of West Virginia

Maps by Senate District

Senate District 1 2
 Laura Wakim Chapman
 Ryan Weld
Senate District 2 3
 Charles Clements
 Christopher Rose
Senate District 3 4
 Mike Azinger
 Donna Boley
Senate District 4 5
 Amy Grady
 Eric Tarr
Senate District 5 6
 Scott Fuller
 Mike Woelfel
Senate District 6 7
 Mark Maynard
 Craig Hart
Senate District 7 8
 Rupie Phillips
 Mike Stuart
Senate District 8 9
 Kevan Bartlett
 Glenn Jeffries

Senate District 9 10
 Rollan Roberts
 Brain Helton
Senate District 10 11
 Vince Deeds
 Jack Woodrum
Senate District 11 12
 Bill Hamilton
 Robbie Morris
Senate District 12 13
 Patrick Martin
 Ben Queen
Senate District 13 12
 Joey Garcia
 Mike Oliverio
Senate District 14 13
 Randy Smith
 Jay Taylor
Senate District 15 14
 Darren Thorne
 Tom Willis
Senate District 16 17
 Jason Barrett
 Patricia Rucker
Senate District 17 18
 Anne Charnock
 Tom Takubo

Maps by House of Delegates District

House District 1 20
 Pat McGeehan
House District 2 21
 Mark Zatezalo
House District 3 22
 Jimmy Willis
House District 4 23
 Bill Flanigan
House District 5 24
 Shawn Fluharty
House District 6 25
 Jeffrey Stephens
House District 7 26
 Charles Sheedy
House District 8 27
 David Kelly
House District 9 28
 Trenton Barnhart
House District 10 29
 William Anderson
House District 11 30
 Bob Fehrenbacher
House District 12 31
 Vernon Criss
House District 13 32
 Scot Heckert
House District 14 33
 Dave Foggin
House District 15 34
 Erica Moore
House District 16 35
 Joe Parsons
House District 17 36
 Jonathan Pinson
House District 18 37
 Jim Butler
House District 19 38
 Kathie Hess Crouse

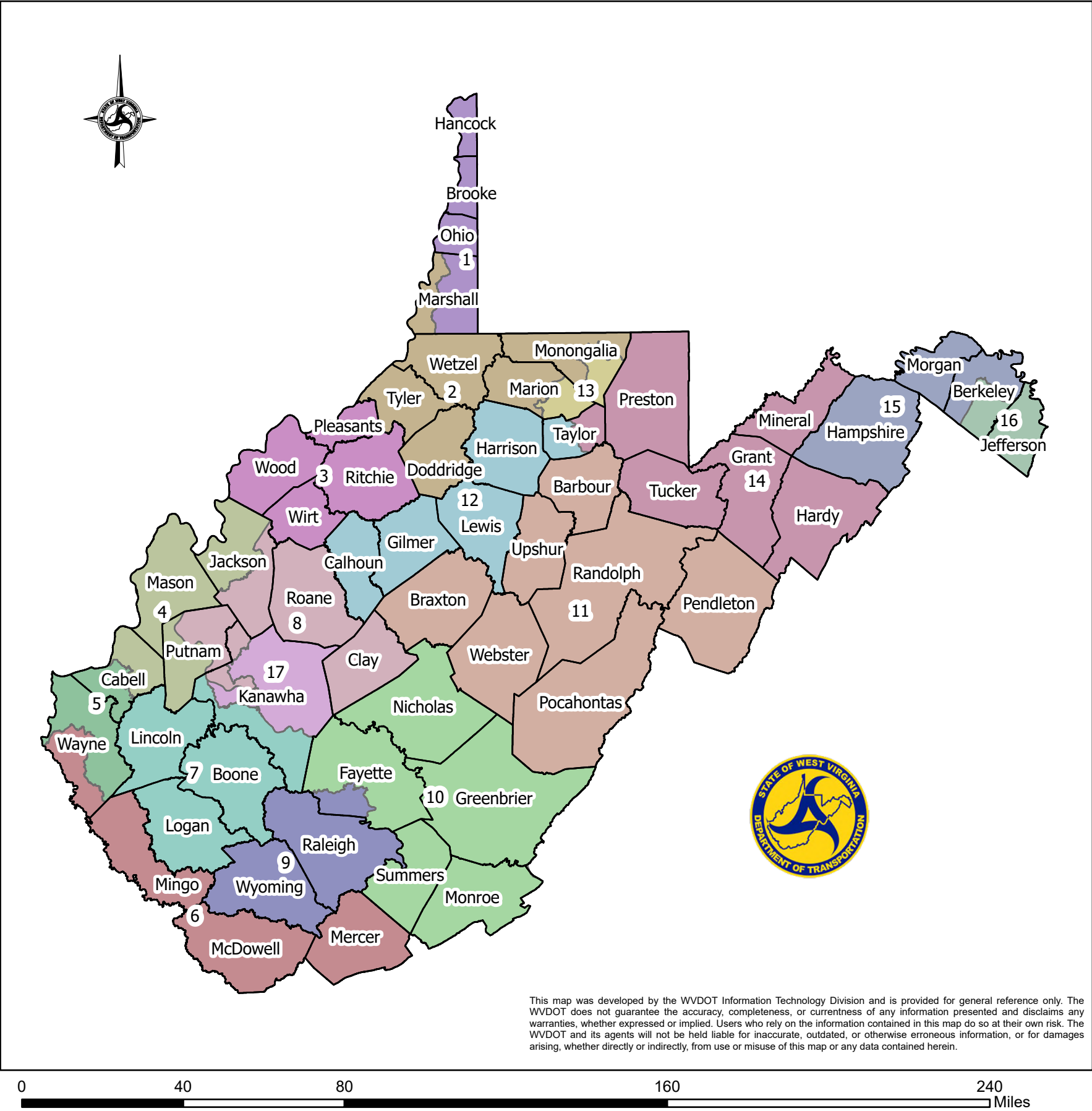
House District 20 39
 Sarah Drennan
House District 21 40
 Jarred Cannon
House District 22 41
 Daniel Linville
House District 23 42
 Evan Worrell
House District 24 43
 Patrick Lucas
House District 25 44
 Sean Hornbuckle
House District 26 45
 Matthew Rohrbach
House District 27 46
 Michael Amos
House District 28 47
 Ryan Browning
House District 29 48
 Henry Dillon
House District 30 49
 Jeff Eldridge
House District 31 50
 Margitta Mazzocchi
House District 32 51
 Josh Holstein
House District 33 52
 Jordan Bridges
House District 34 53
 Mark Dean
House District 35 54
 Adam Vance
House District 36 55
 David Green
House District 37 56
 Marty Gearheart
House District 38 57
 Joe Ellington

Members of the 87th Legislature of West Virginia

House District 39 58
 Doug Smith
House District 40 59
 Roy Cooper
House District 41 60
 Jordan Maynor
House District 42 61
 Brandon Steele
House District 43 62
 Christopher W. Toney
House District 44 63
 Carl Roop
House District 45 64
 Eric Brooks
House District 46 65
 Jeff Campbell
House District 47 66
 Ray Canterbury
House District 48 67
 Thomas Clark
House District 49 68
 Stanley Adkins
House District 50 69
 David Elliott Pritt
House District 51 70
 Marshall Clay
House District 52 71
 Tresa Howell
House District 53 72
 Tristan Leavitt
House District 54 73
 Mike Pushkin
House District 55 74
 James Robert "JB" Akers II
House District 56 75
 Kayla Young
House District 57 76
 Hollis Lewis
House District 58 77
 Walter Hall
House District 59 78
 Andy Shamblin
House District 60 79
 Dana Ferrell
House District 61 80
 Dean Jeffries
House District 62 81
 Roger Hanshaw
House District 63 82
 Lori Dittman
House District 64 83
 Adam Burkhammer
House District 65 84
 Carl Martin
House District 66 85
 Jonathan Kyle
House District 67 86
 Elias Coop-Gonzalez
House District 68 87
 Chris Phillips
House District 69 88
 Keith Marple
House District 70 89
 Mickey Petitto
House District 71 90
 Laura Kimble
House District 72 91
 Clay Riley

House District 73 92
 Bryan Smith
House District 74 93
 Mike DeVault
House District 75 94
 Phil Mallow
House District 76 95
 Rick Garcia
House District 77 96
 Joe Statler
House District 78 97
 Geno Chiarelli
House District 79 98
 Evan Hansen
House District 80 99
 John Williams
House District 81 100
 Anitra Hamilton
House District 82 101
 David McCormick
House District 83 102
 George Street
House District 84 103
 D. Rolland Jennings
House District 85 104
 John Paul Hott
House District 86 105
 Bryan Ward
House District 87 106
 Gary G. Howell
House District 88 107
 Rick Hillenbrand
House District 89 108
 David Cannon
House District 90 109
 George Miller
House District 91 110
 Ian Masters
House District 92 111
 Michael Hite
House District 93 112
 Michael Hornby
House District 94 113
 Larry D. Kump
House District 95 114
 Chuck Horst
House District 96 115
 Lisa White
House District 97 116
 S. Chris Anders
House District 98 117
 Joe Funkhouser
House District 99 118
 Wayne Clark
House District 100 119
 Bill Ridenour

West Virginia Senatorial Districts



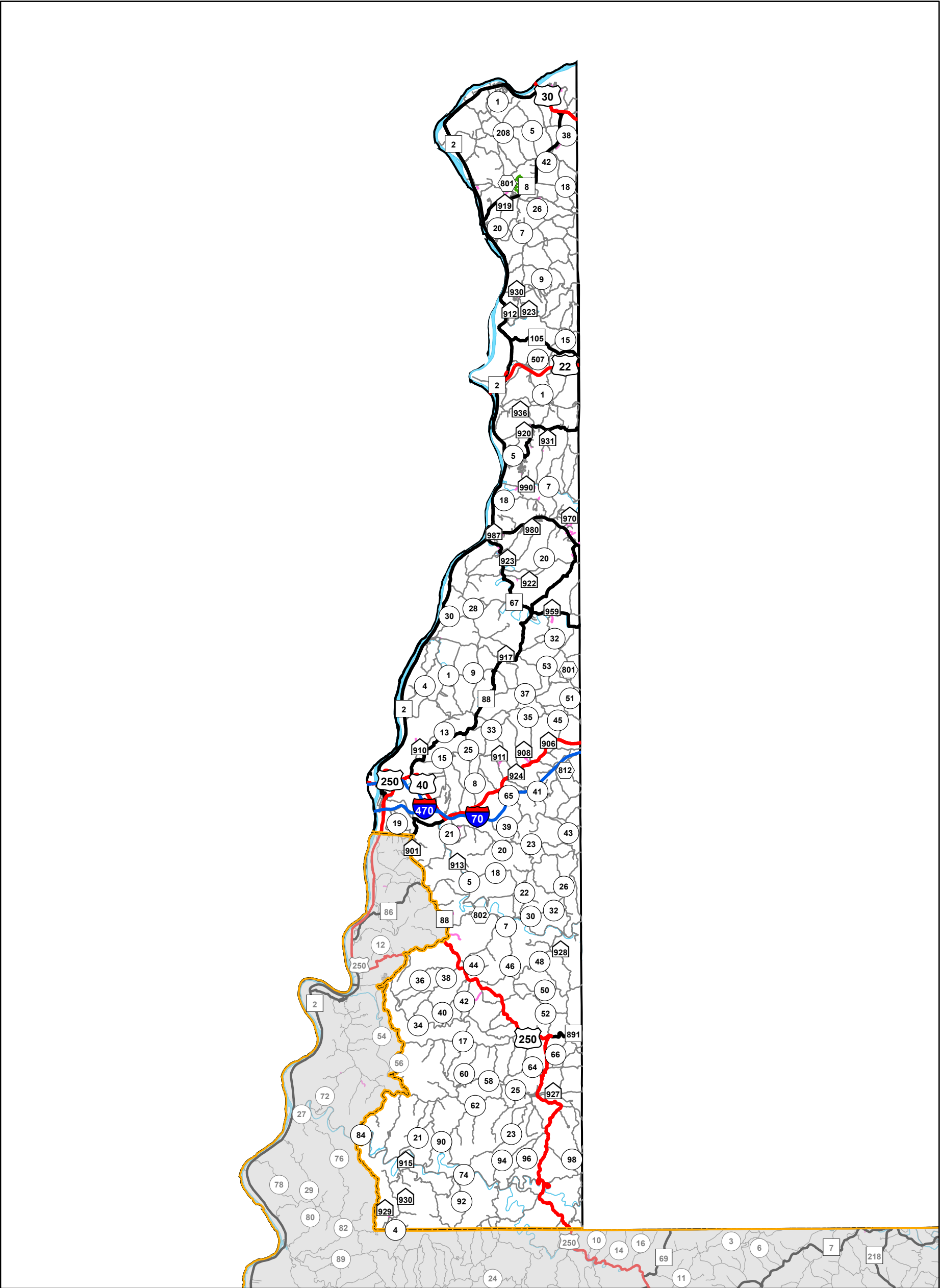
Members of the Senate

- District 1: Laura Wakim Chapman, Ryan Weld
- District 2: Charles Clements, Christopher Rose
- District 3: Mike Azinger, Donna Boley
- District 4: Amy Grady, Eric Tarr
- District 5: Scott Fuller, Mike Woelfel
- District 6: Mark Maynard, Craig Hart
- District 7: Rupie Phillips, Mike Stuart
- District 8: Glenn Jeffries, Kevan Bartlett
- District 9: Rollan Roberts, Brain Helton
- District 10: Vince Deeds, Jack Woodrum
- District 11: Bill Hamilton, Robert Karnes
- District 12: Patrick Martin, Ben Queen
- District 13: Joey Garcia, Mike Oliverio
- District 14: Randy Smith, Jay Taylor
- District 15: Darren Thorne, Tom Willis
- District 16: Jason Barrett, Patricia Rucker
- District 17: Anne Charnock, Tom Takubo



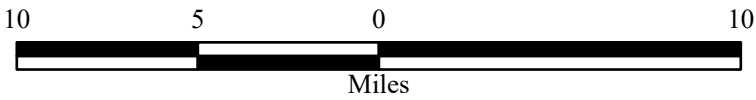
Senate District 01

1,104.38 miles of State-owned road

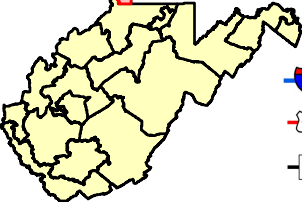


Delegation:
Laura Wakim Chapman
Ryan Weld

Interstate	US Route	WV Route	County Route	State Park and Forest Road	HARP
18.39 miles	70.17 miles	117.75 miles	924.12 miles	6.34 miles	29.23 miles



This district includes parts of the following counties: Brooke, Hancock, Marshall, Ohio, Wetzel



- Interstate
- US Route
- State Route

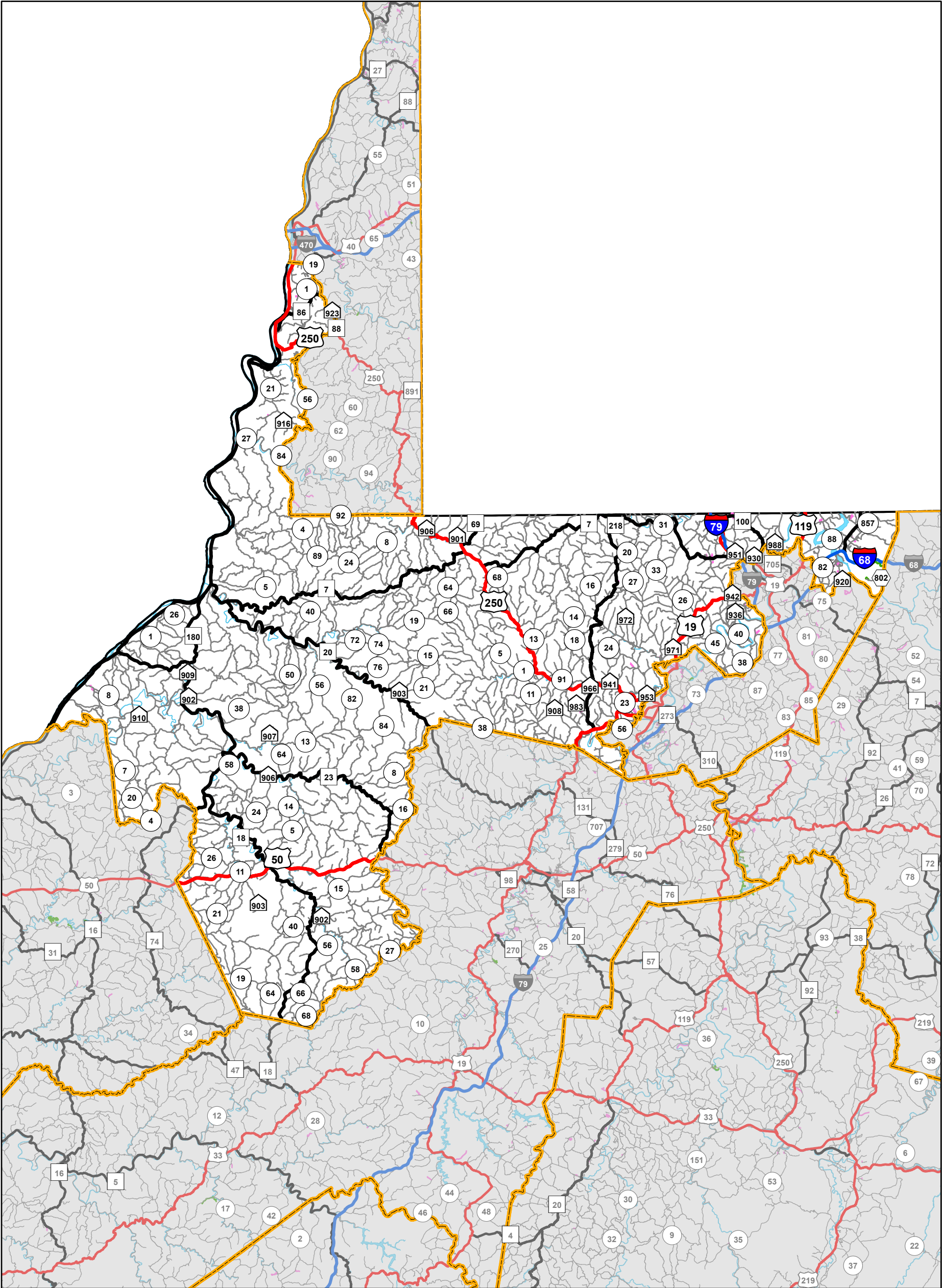
- County Route
- State and Forest Road
- Home Access Road Program (HARP)

Last revision date: January 2025
Road data as of: July 2024



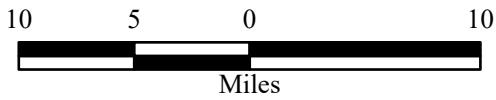
Senate District 02

2,862.65 miles of State-owned road

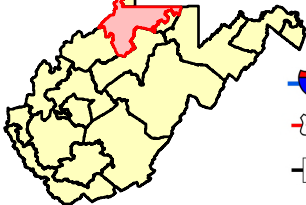


Delegation:
Charles Clements
Christopher Rose

Interstate	US Route	WV Route	County Route	State Park and Forest Road	HARP
52.24 miles	153.66 miles	329.01 miles	2,665.13 miles	3.98 miles	30.02 miles



This district includes parts of the following counties:
Doddridge, Glimmer, Harrison, Lewis, Marion, Marshall, Monongalia, Ohio, Pleasants, Preston, Ritchie, Tyler, Wetzel



- Interstate
- US Route
- State Route

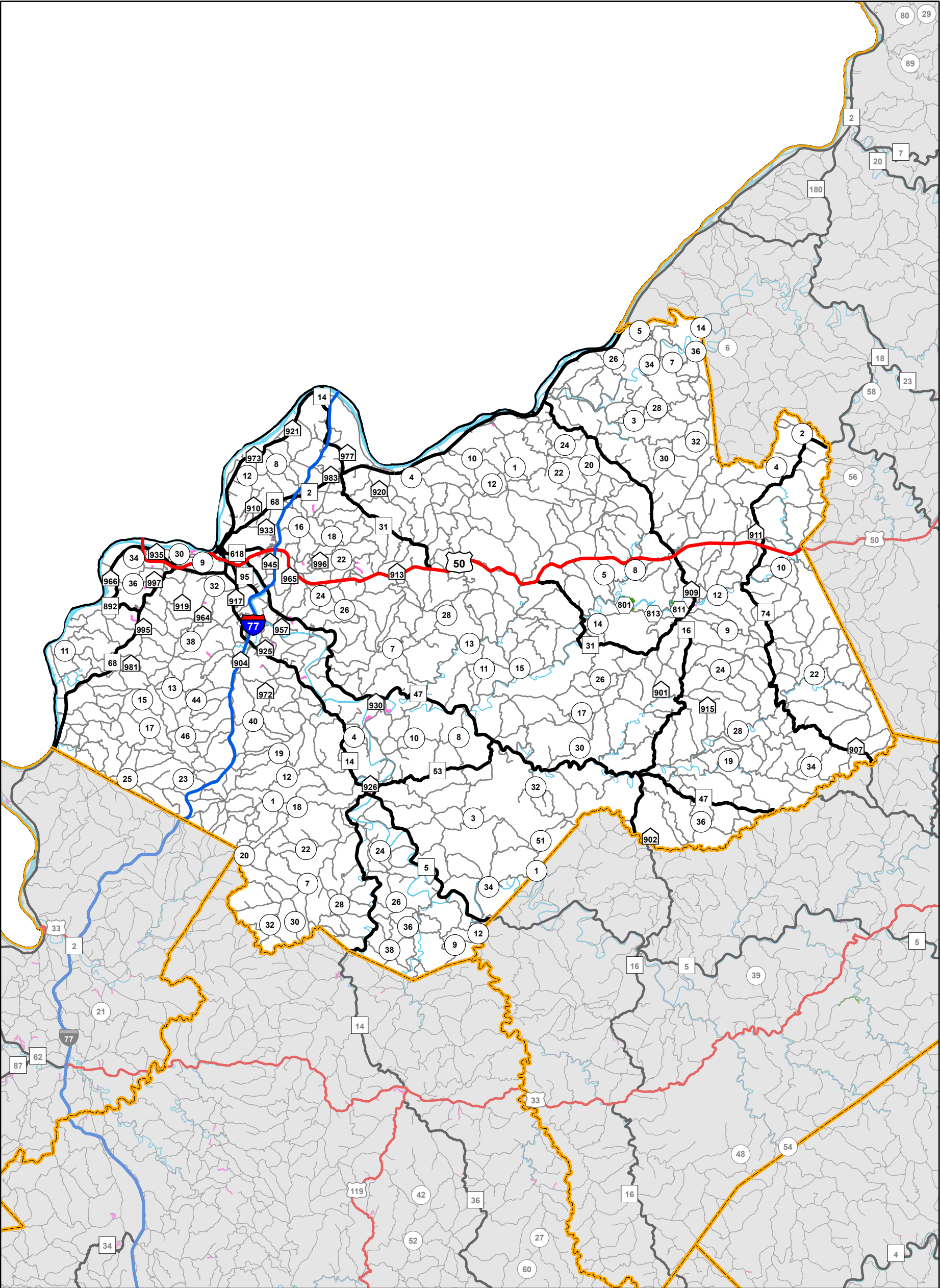
- County Route
- State and Forest Road
- Home Access Road Program (HARP)

Last revision date: January 2025
Road data as of: July 2024



Senate District 03

2,355.42 miles of State-owned road

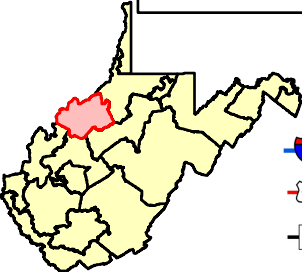


Delegation:
Mike Azinger
Donna Boley

Interstate	US Route	WV Route	County Route	State Park and Forest Road	HARP
30.22 miles	63.95 miles	347.41 miles	2,045.74 miles	5.83 miles	40.38 miles



This district includes parts of the following counties:
Calhoun, Doddridge, Gilmer, Jackson, Pleasants, Ritchie, Roane, Tyler, Wirt, Wood



- Interstate
- US Route
- State Route

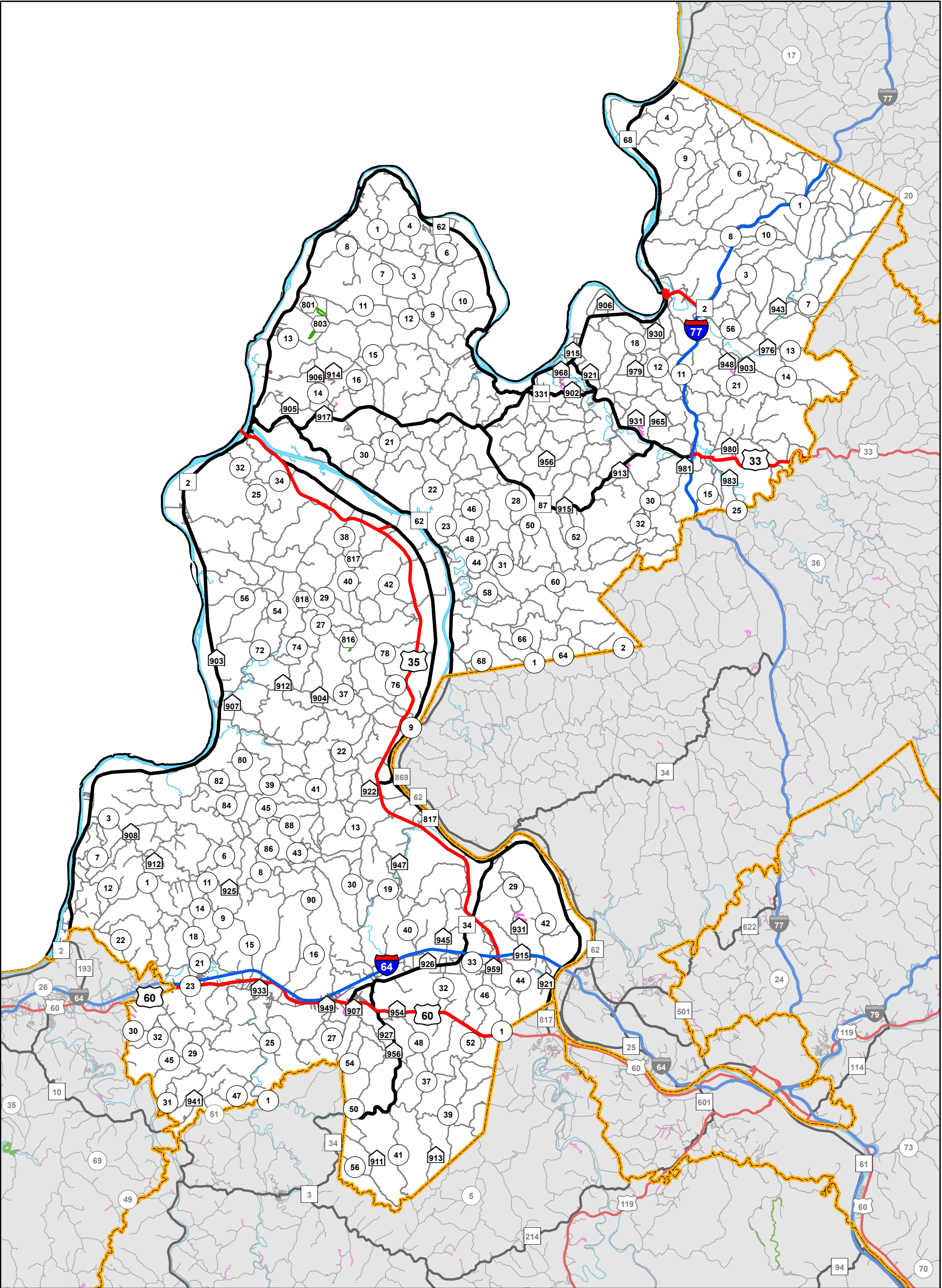
- County Route
- State and Forest Road
- Home Access Road Program (HARP)

Last revision date: January 2025
Road data as of: July 2024



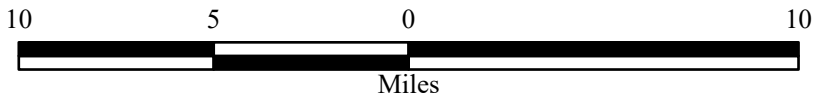
Senate District 04

2,073.99 miles of State-owned road

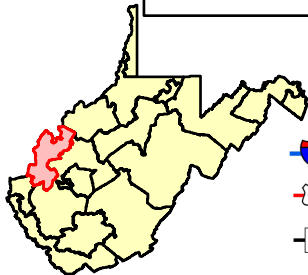


Delegation:
Amy Grady
Eric Tarr

Interstate	US Route	WV Route	County Route	State Park and Forest Road	HARP
109.23 miles	109.84 miles	275.19 miles	1,859.55 miles	6.74 miles	30.54 miles



This district includes parts of the following counties:
Cabell, Jackson, Lincoln, Mason, Putnam, Wirt, Wood



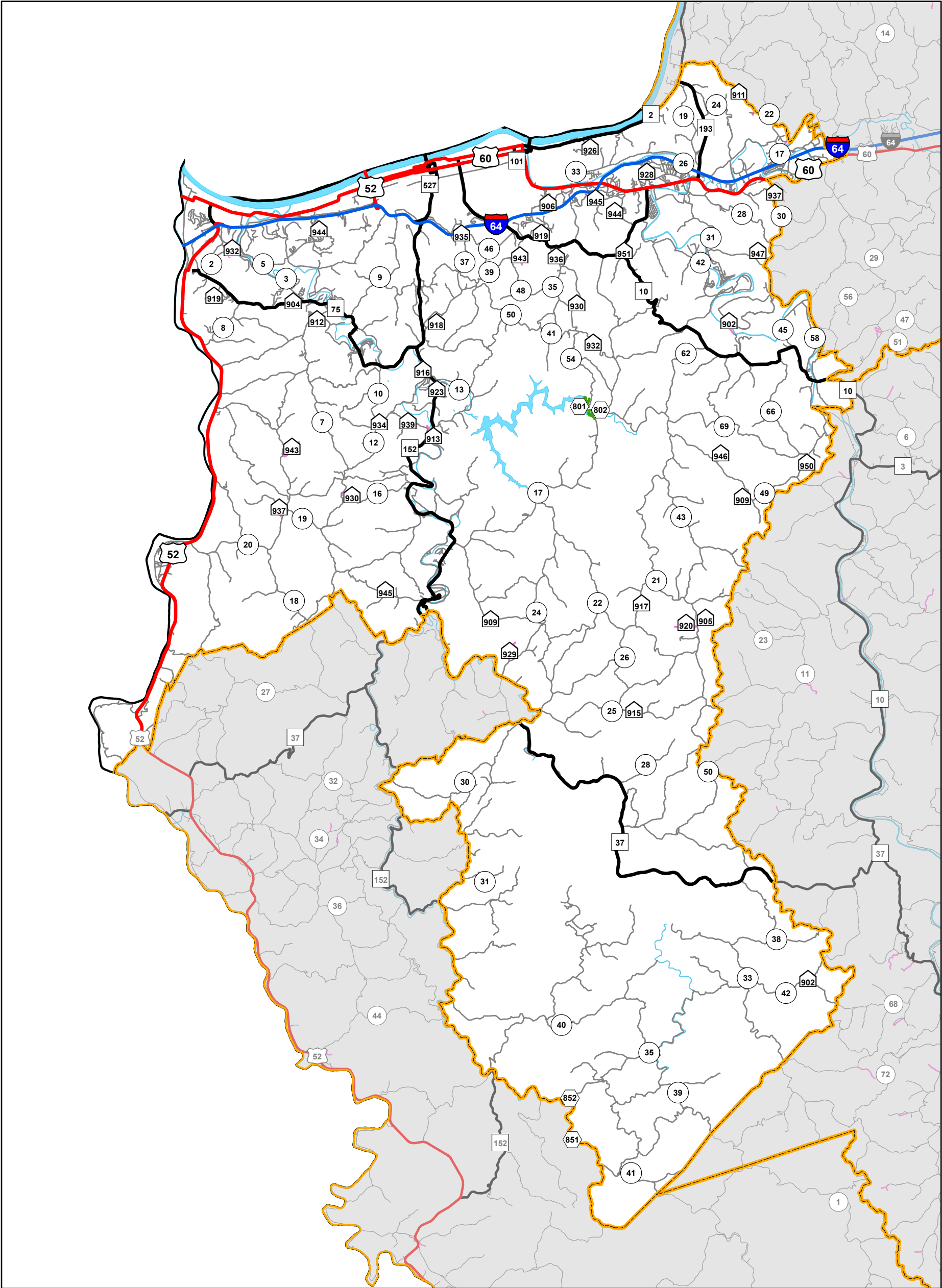
- Interstate
- US Route
- State Route
- County Route
- State and Forest Road
- Home Access Road Program (HARP)

Last revision date: January 2025
Road data as of: July 2024



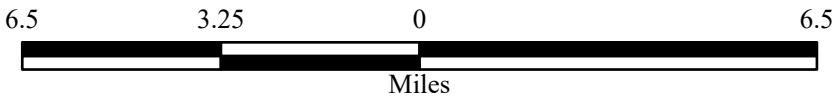
Senate District 05

953.79 miles of State-owned road

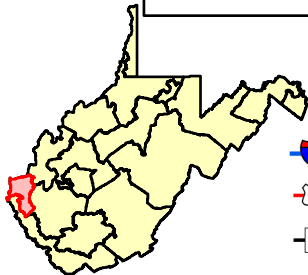


Delegation:
Scott Fuller
Mike Woelfel

Interstate	US Route	WV Route	County Route	State Park and Forest Road	HARP
31.77 miles	90.11 miles	166.87 miles	885.94 miles	5.33 miles	15.21 miles



This district includes parts
of the following counties:
Cabell, Lincoln, Wayne



- Interstate
- US Route
- State Route

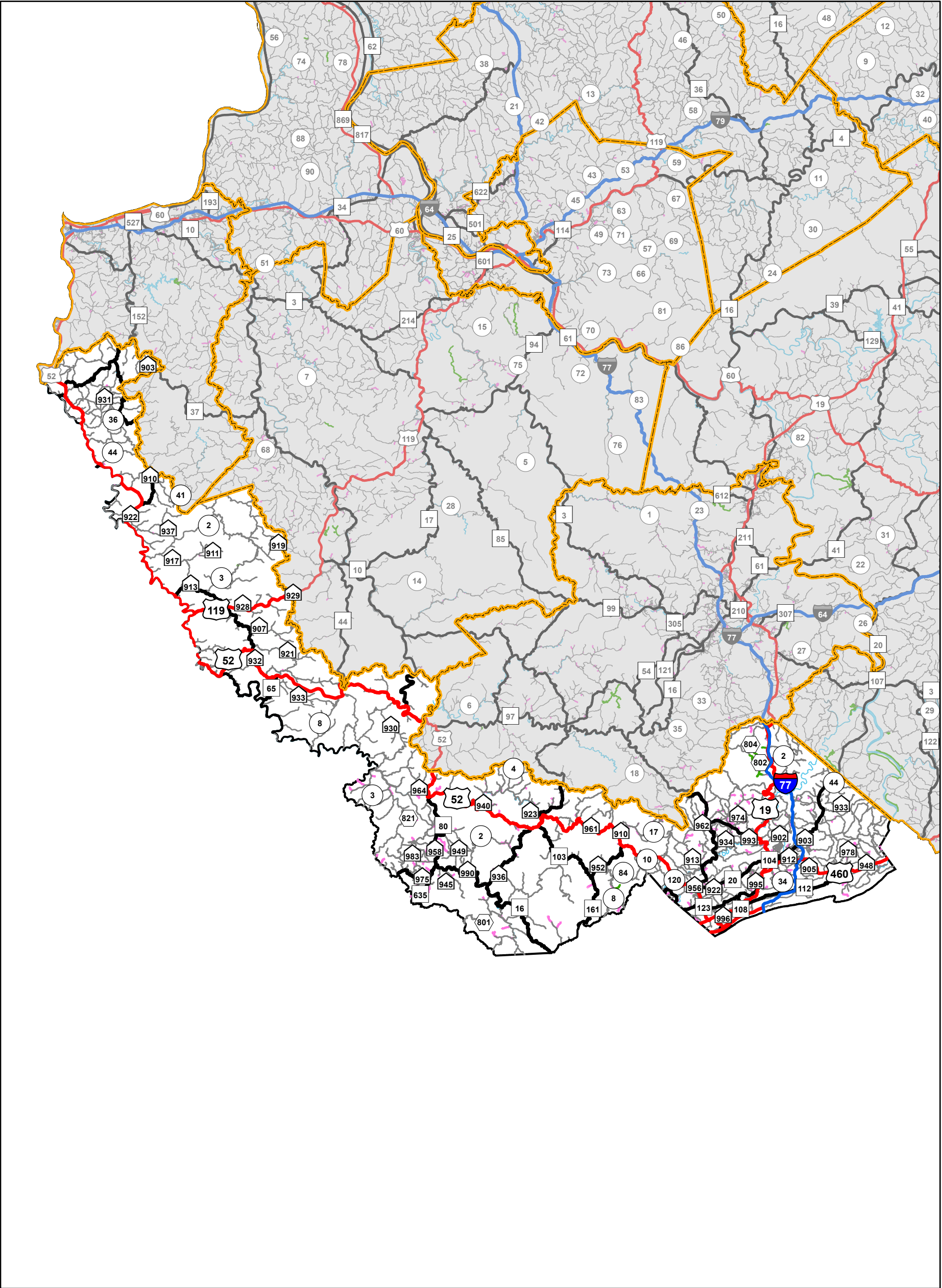
- County Route
- State and Forest Road
- Home Access Road Program (HARP)

Last revision date: January 2025
Road data as of: July 2024



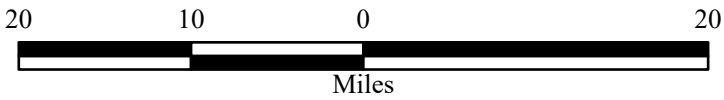
Senate District 06

2,428.88 miles of State-owned road

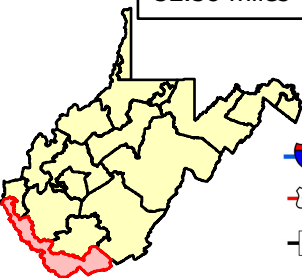


Delegation:
Craig Hart
Mark Maynard

Interstate	US Route	WV Route	County Route	State Park and Forest Road	HARP
52.58 miles	251.82 miles	310.38 miles	1,871.69 miles	12.27 miles	140.07



This district includes parts of the following counties:
Lincoln, Logan, McDowell, Mercer, Mingo, Raleigh, Summers, Wayne, Wyoming



- Interstate
- US Route
- State Route

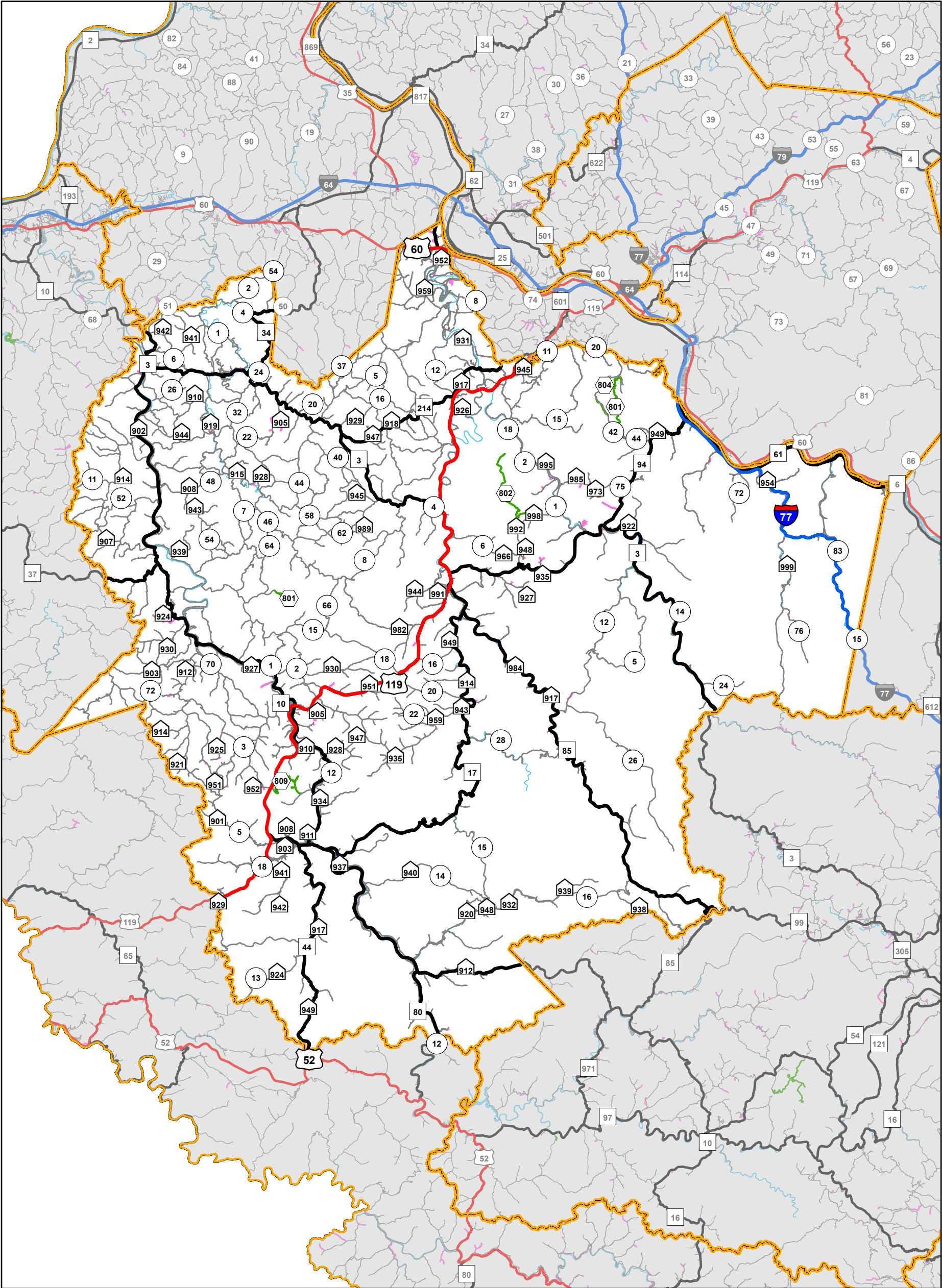
- County Route
- State and Forest Road
- Home Access Road Program (HARP)

Last revision date: January 2025
Road data as of: July 2024



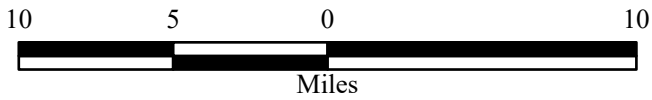
Senate District 07

1,941.55 miles of State-owned road

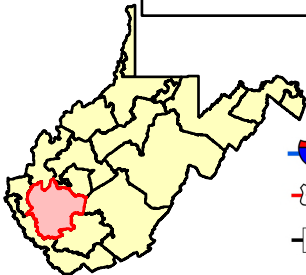


Delegation:
Rupie Phillips
Mike Stuart

Interstate	US Route	WV Route	County Route	State Park and Forest Road	HARP
28.13 miles	93.97 miles	413.03 miles	1,677.87 miles	18.85 miles	52.77 miles



This district includes parts of the following counties:
Boone, Cabell, Fayette, Logan, Mingo, Putnam, Raleigh, Wayne, Wyoming



- Interstate
- US Route
- State Route

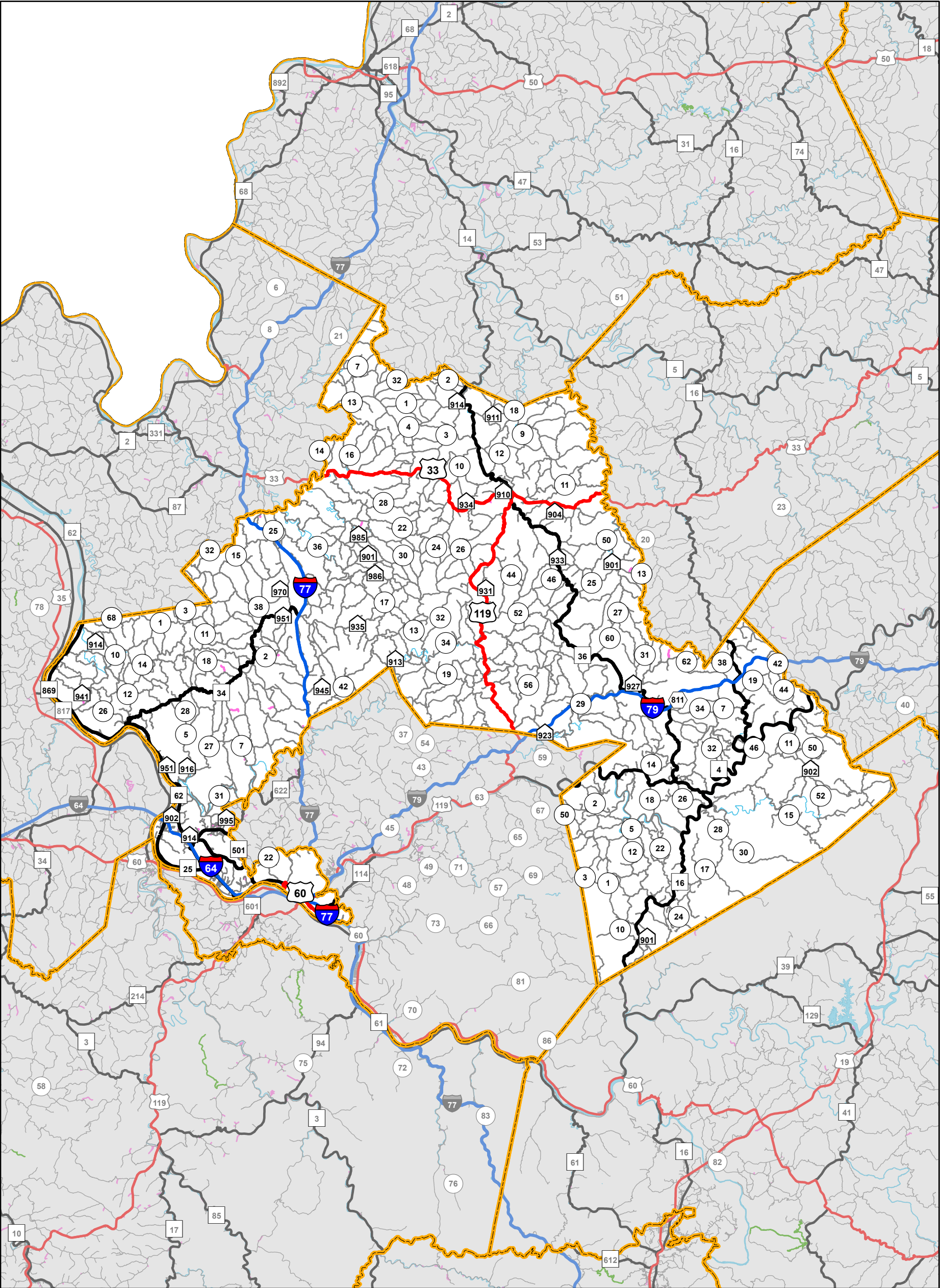
- County Route
- State and Forest Road
- Home Access Road Program (HARP)

Last revision date: January 2025
Road data as of: July 2024



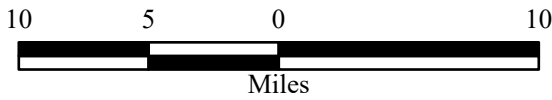
Senate District 08

2,294.34 miles of State-owned road

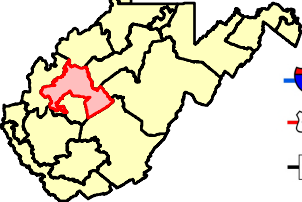


Delegation:
Kevan Bartlett
Glenn Jeffries

Interstate	US Route	WV Route	County Route	State Park and Forest Road	HARP
134.23 miles	108.53 miles	222.29 miles	2,210.02 miles	1.33 miles	28.02 miles



This district includes parts of the following counties:
Braxton, Calhoun, Clay, Jackson, Lincoln, Mason, Nicholas, Putnam, Roane, Wirt



- Interstate
- US Route
- State Route

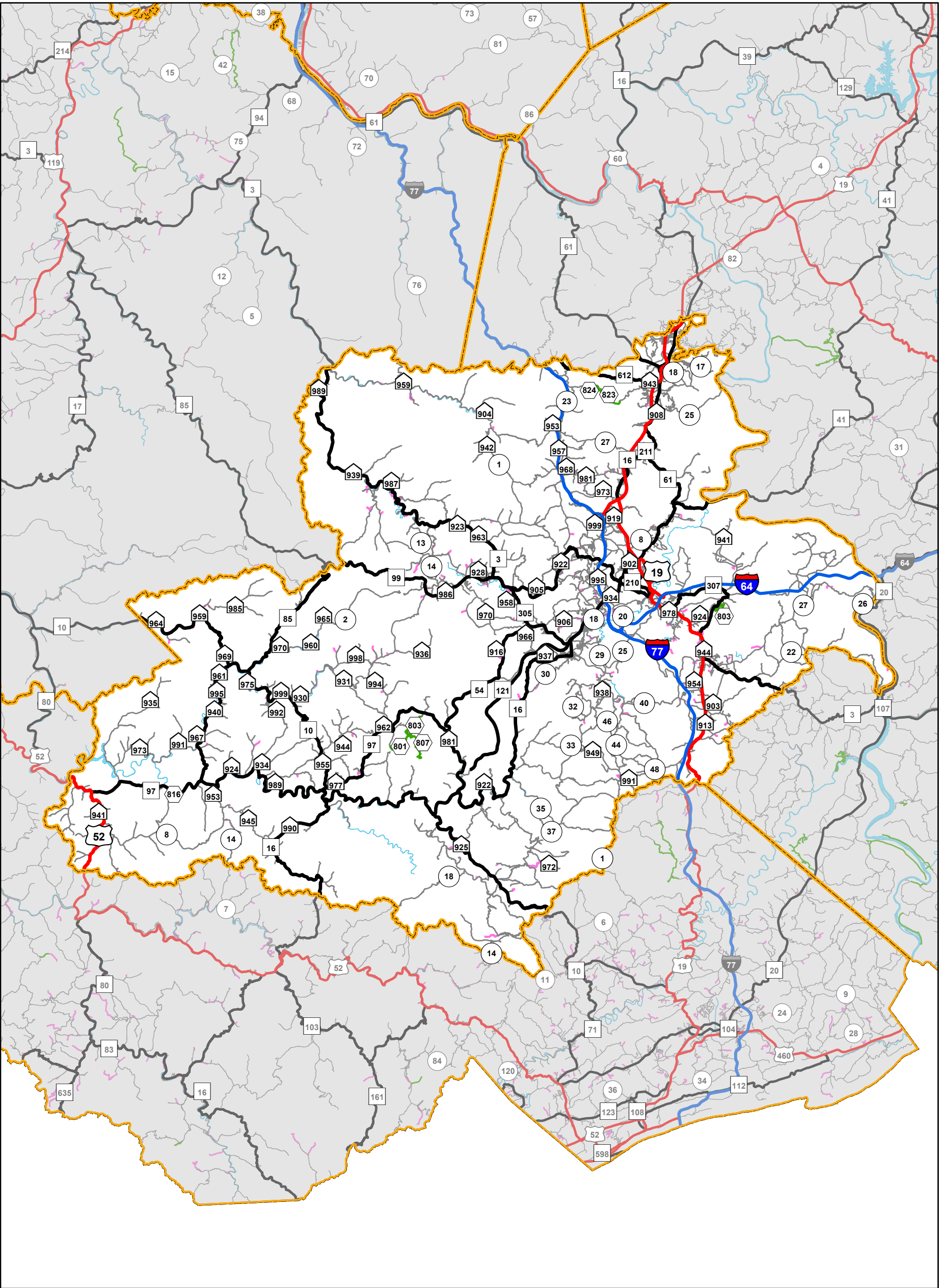
- County Route
- State and Forest Road
- Home Access Road Program (HARP)

Last revision date: January 2025
Road data as of: July 2024



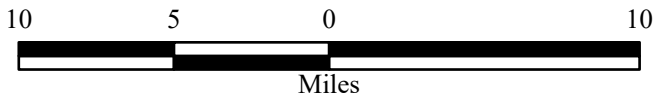
Senate District 09

1,769.65 miles of State-owned road

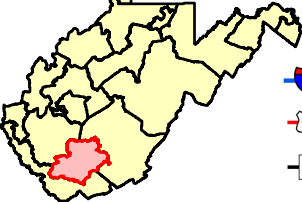


Delegation:
Rollan Roberts
Brian Helton

Interstate	US Route	WV Route	County Route	State Park and Forest Road	HARP
60.91 miles	146.58 miles	460.21 miles	1,400.89 miles	15.47 miles	78.81 miles



This district includes parts of the following counties:
Boone, Fayette, Kanawha, Logan, McDowell, Mercer, Mingo, Raleigh, Summers, Wyoming



- Interstate
- US Route
- State Route

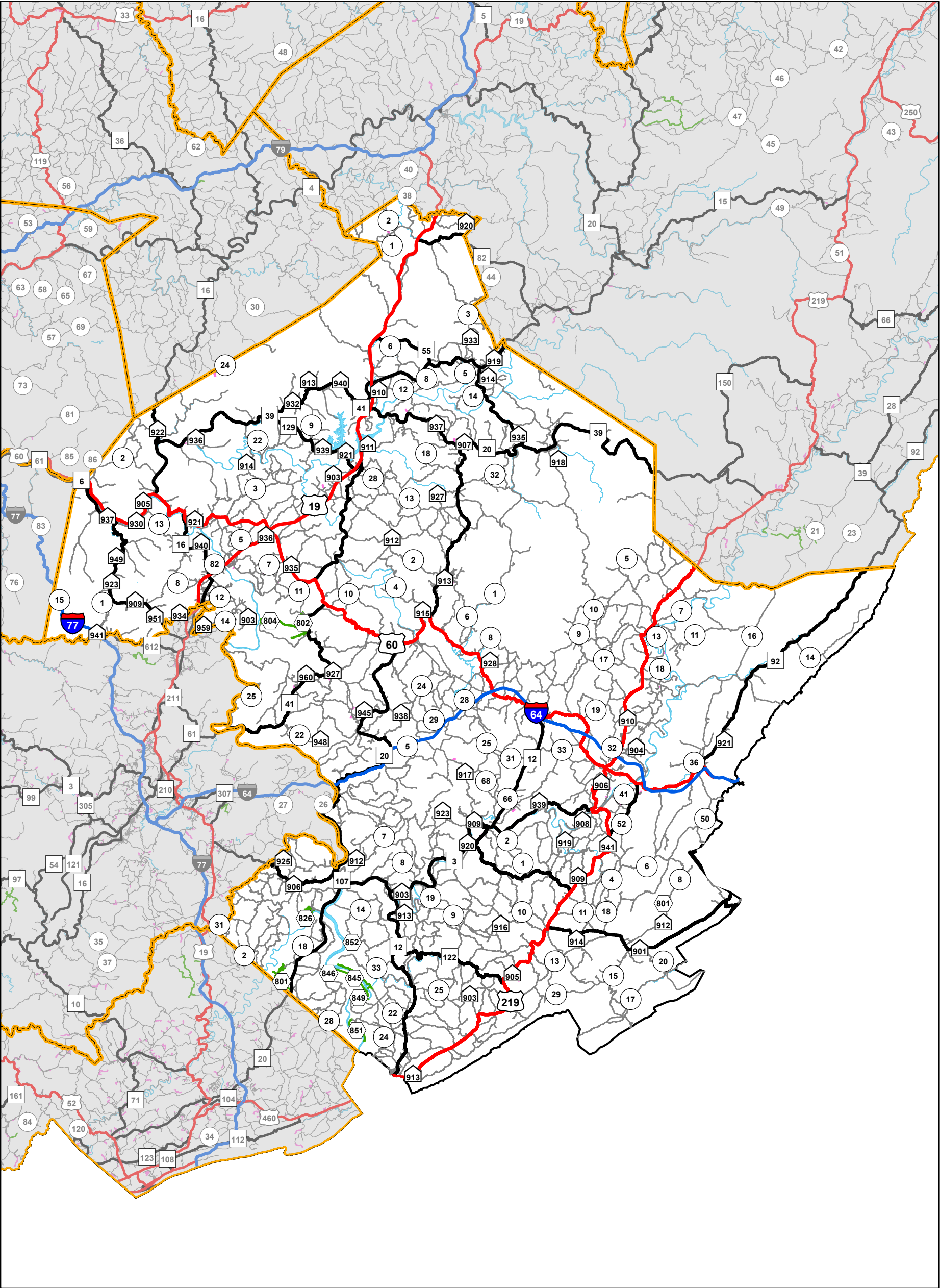
- County Route
- State and Forest Road
- Home Access Road Program (HARP)

Last revision date: January 2025
Road data as of: July 2024



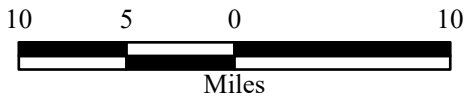
Senate District 10

3,750.63 miles of State-owned road

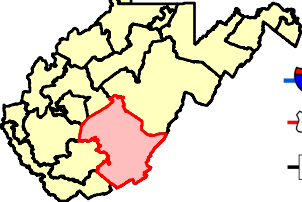


Delegation:
Vince Deeds
Jack Woodrum

Interstate	US Route	WV Route	County Route	State Park and Forest Road	HARP
108.85 miles	266.43 miles	556.2 miles	3,202.78 miles	42.25 miles	37.16 miles



This district includes parts of the following counties:
Braxton, Clay, Fayette, Greenbrier, Kanawha, Mercer, Monroe, Nicholas, Pocahontas, Raleigh, Summers, Webster



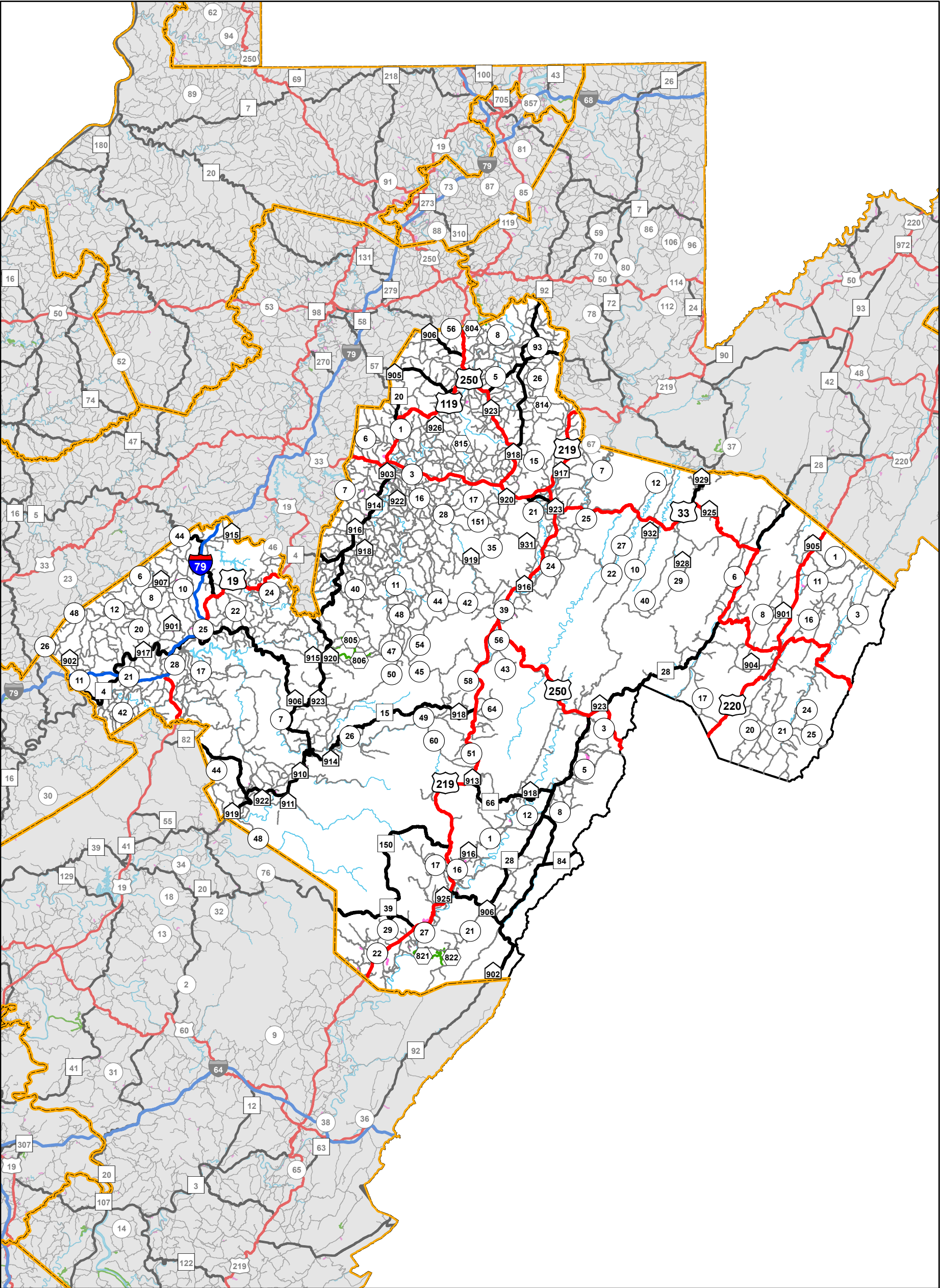
- Interstate
- US Route
- State Route
- County Route
- State and Forest Road
- Home Access Road Program (HARP)

Last revision date: January 2025
Road data as of: July 2024



Senate District 11

4,813.25 miles of State-owned road

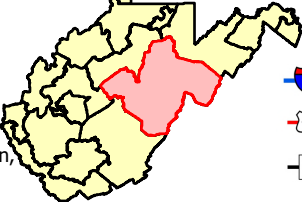


Delegation:
Bill Hamilton
Robbie Morris

Interstate	US Route	WV Route	County Route	State Park and Forest Road	HARP
47.55 miles	337.71 miles	506.47 miles	4,135.16 miles	31.07 miles	42.63 miles



This district includes parts of the following counties:
Barbour, Braxton, Calhoun, Clay, Gilmer, Grant, Greenbrier, Hardy, Harrison, Lewis, Nicholas, Pendleton, Pocahontas, Preston, Randolph, Taylor, Tucker, Upshur, Webster



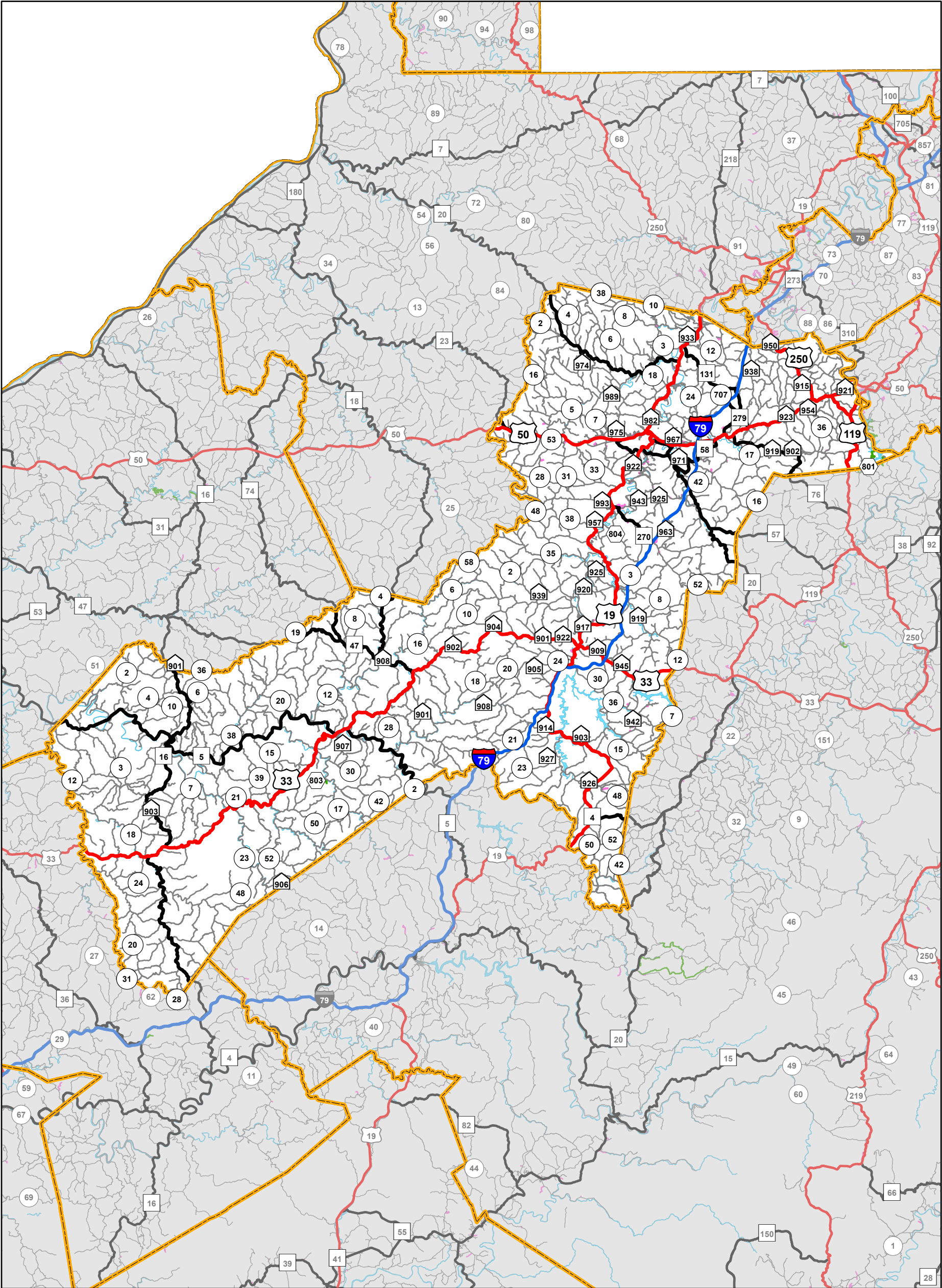
- Interstate
- US Route
- State Route
- County Route
- State and Forest Road
- Home Access Road Program (HARP)

Last revision date: January 2025
Road data as of: July 2024



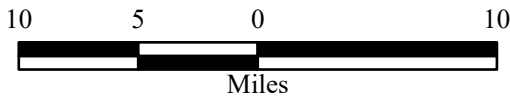
Senate District 12

2,780.39 miles of State-owned road

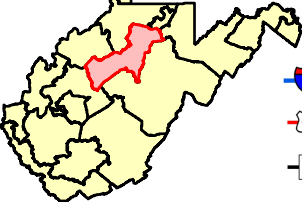


Delegation:
Patrick Martin
Ben Queen

Interstate	US Route	WV Route	County Route	State Park and Forest Road	HARP
97.77 miles	313.98 miles	354.63 miles	2,573.57 miles	6.84 miles	36.52 miles



This district includes parts of the following counties:
Barbour, Braxton, Calhoun, Clay, Doddridge, Gilmer, Harrison, Lewis, Marion, Ritchie, Roane, Taylor, Upshur, Webster, Wetzel, Wirt



- Interstate
- US Route
- State Route

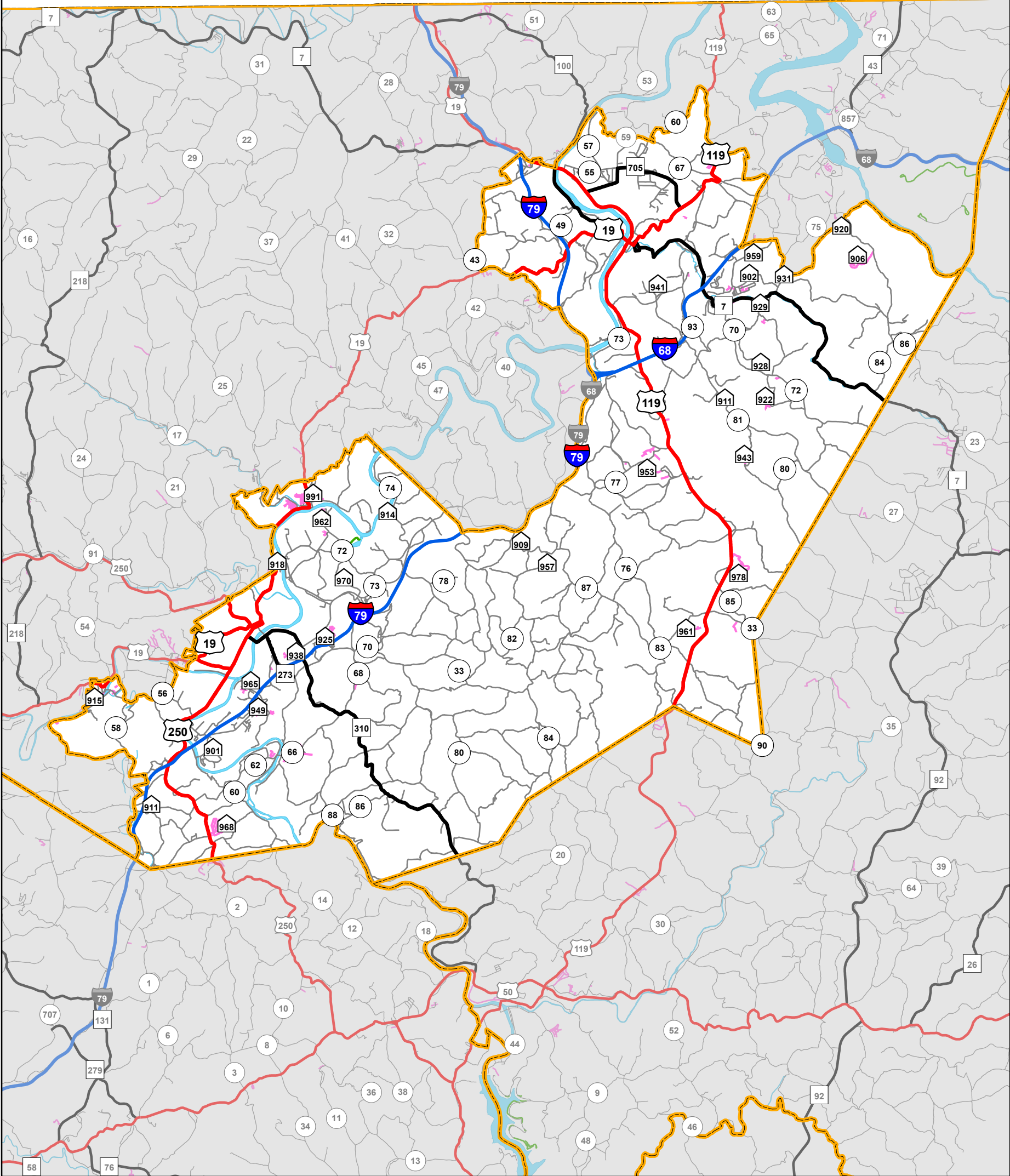
- County Route
- State and Forest Road
- Home Access Road Program (HARP)

Last revision date: January 2025
Road data as of: July 2024



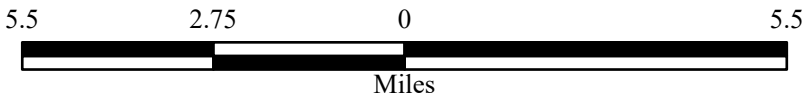
Senate District 13

586.35 miles of State-owned road

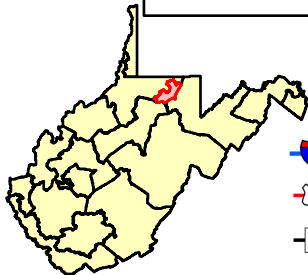


Delegation:
Joey Garcia
Mike Oliverio

Interstate	US Route	WV Route	County Route	State Park and Forest Road	HARP
48.83 miles	100.87 miles	63.22 miles	568.81 miles	0.4 miles	31.05 miles



This district includes parts of the following counties:
Harrison, Marion, Monongalia, Preston, Taylor



- Interstate
- US Route
- State Route

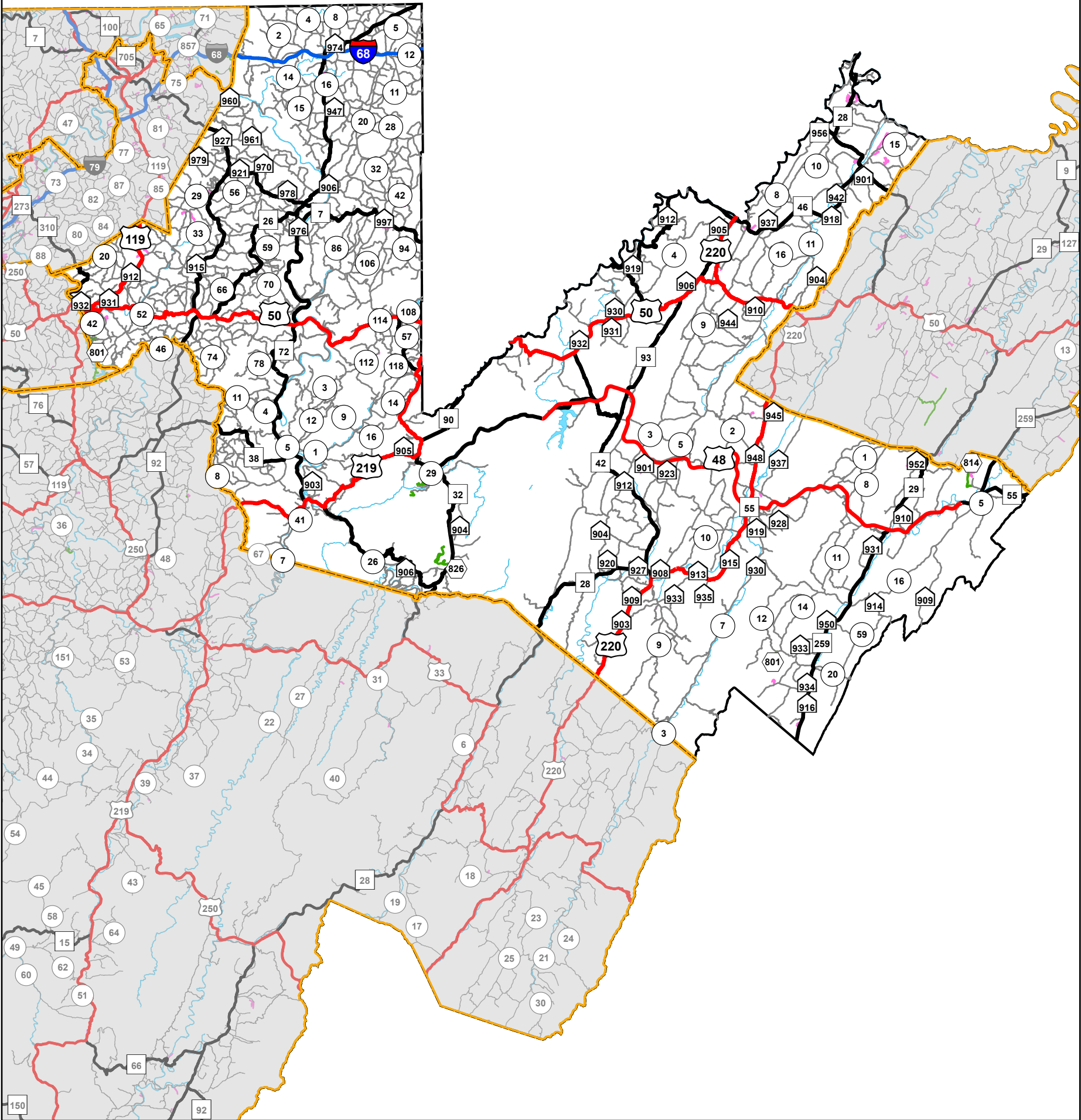
- County Route
- State and Forest Road
- Home Access Road Program (HARP)

Last revision date: January 2025
Road data as of: July 2024



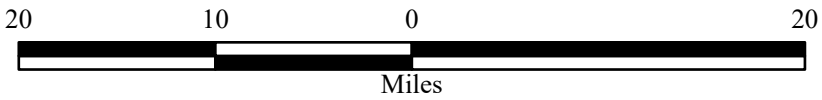
Senate District 14

3,220.8 miles of State-owned road

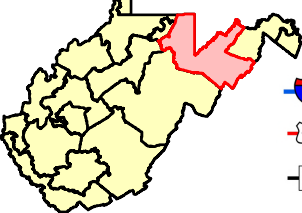


Delegation:
Randy Smith
Jay Taylor

Interstate	US Route	WV Route	County Route	State Park and Forest Road	HARP
17.4 miles	279.98 miles	395.59 miles	2,676.16 miles	17.61 miles	78.78 miles



This district includes parts of the following counties:
Barbour, Grant, Hampshire, Hardy, Marion, Mineral, Monongalia, Pendleton, Preston, Randolph, Taylor, Tucker



- Interstate
- US Route
- State Route

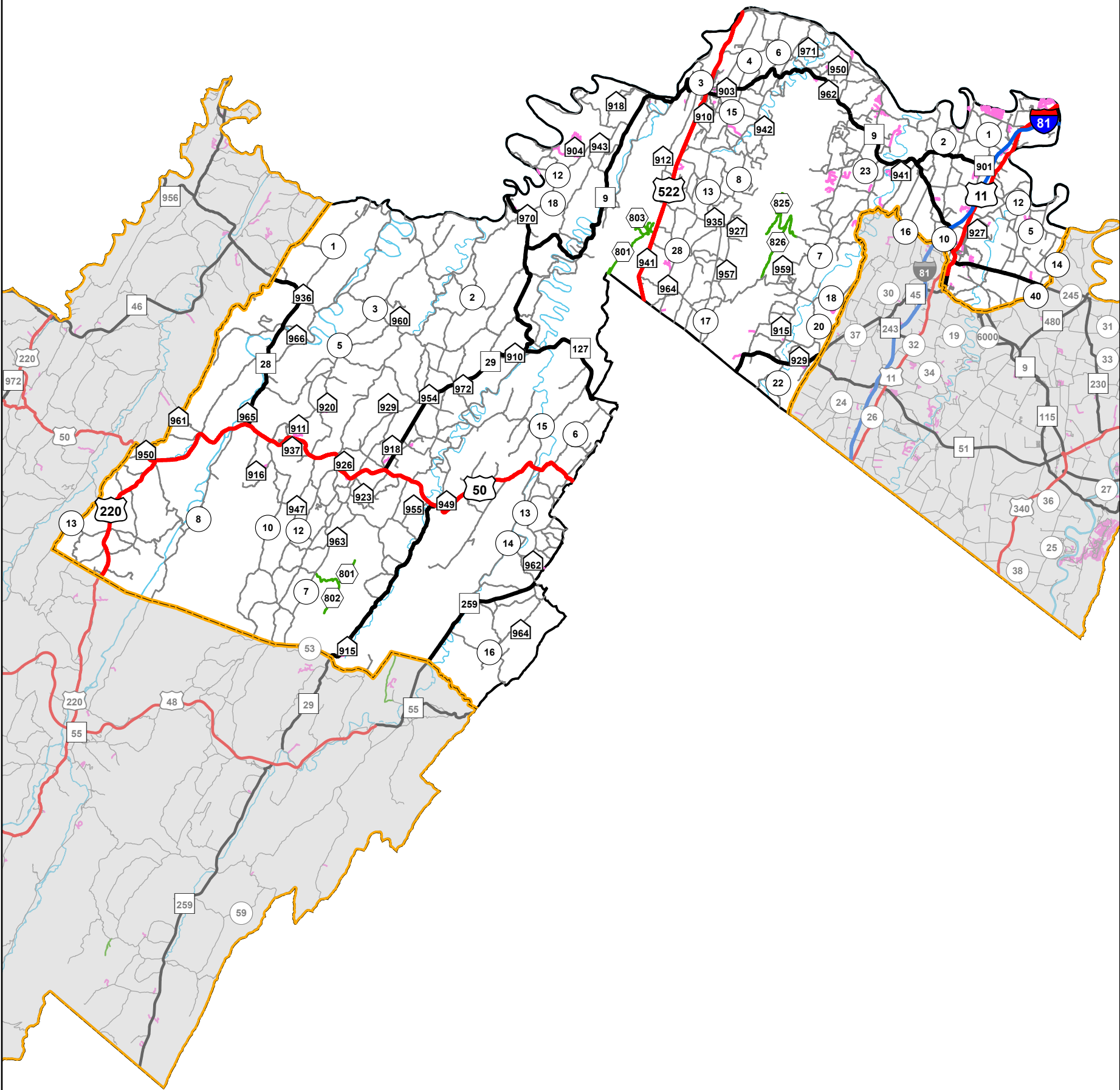
- County Route
- State and Forest Road
- Home Access Road Program (HARP)

Last revision date: January 2025
Road data as of: July 2024



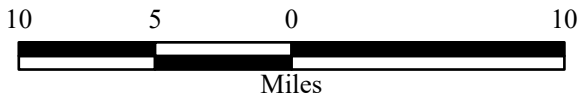
Senate District 15

1,486.37 miles of State-owned road

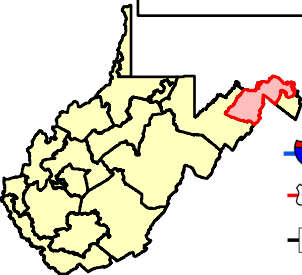


Delegation:
Darren Thorne
Tom Willis

Interstate	US Route	WV Route	County Route	State Park and Forest Road	HARP
26 miles	108.6 miles	170.15 miles	1,192.68 miles	27.34 miles	95.26 miles



This district includes parts of the following counties:
Berkeley, Grant, Hampshire, Hardy, Jefferson, Mineral, Morgan



- Interstate
- US Route
- State Route

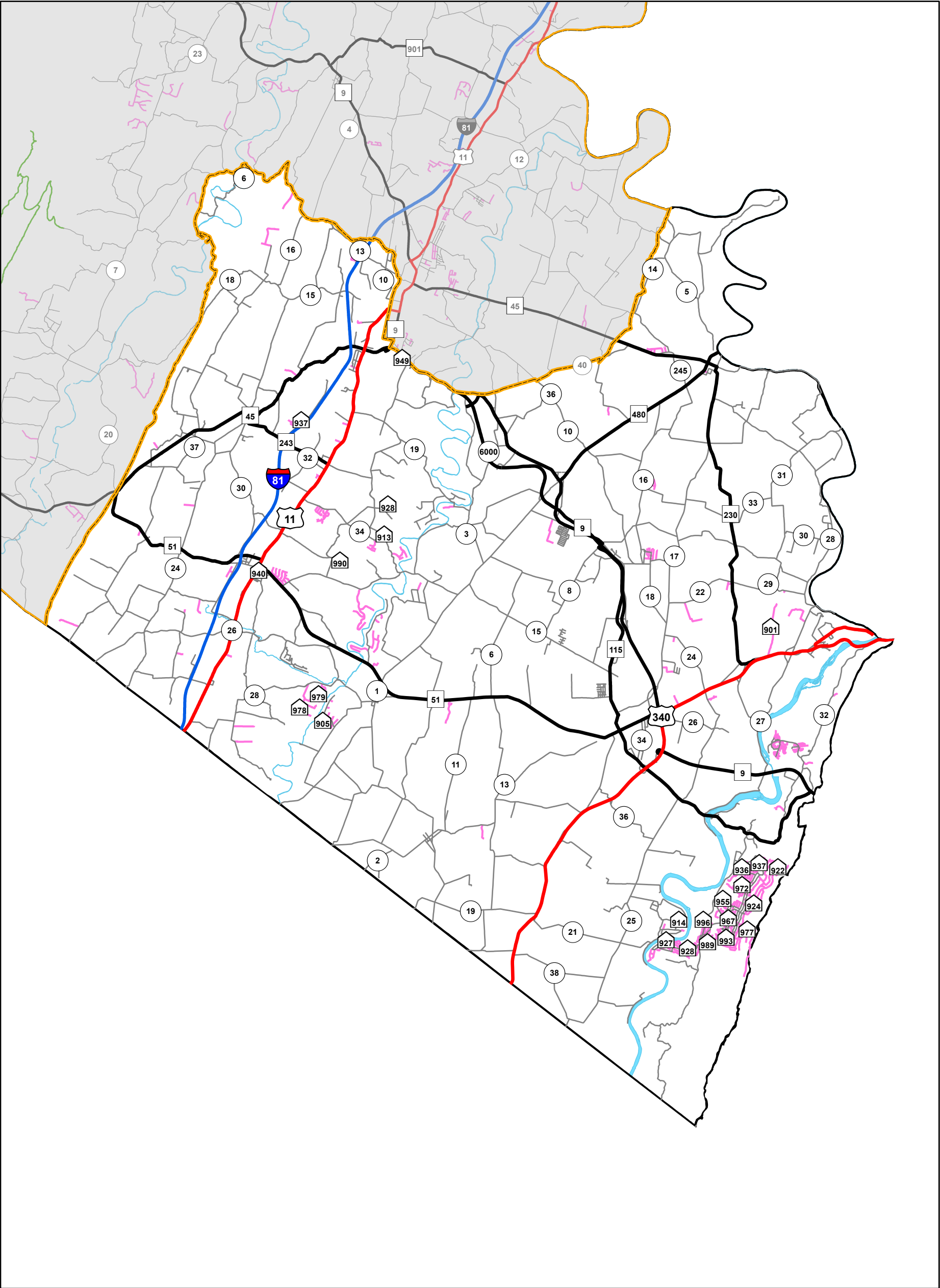
- County Route
- State and Forest Road
- Home Access Road Program (HARP)

Last revision date: January 2025
Road data as of: July 2024



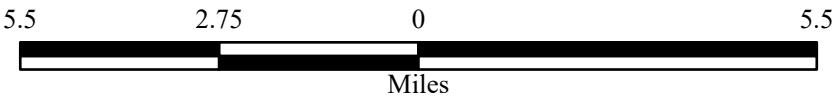
Senate District 16

703.7 miles of State-owned road

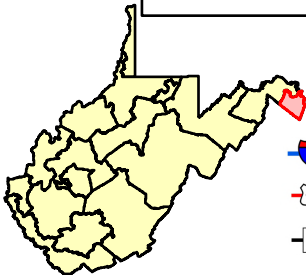


Delegation:
Jason Barrett
Patricia Rucker

Interstate	US Route	WV Route	County Route	State Park and Forest Road	HARP
26 miles	44.62 miles	98.82 miles	535.04 miles	0 miles	80.51 miles



This district includes parts
of the following counties:
Berkeley, Jefferson



- Interstate
- US Route
- State Route

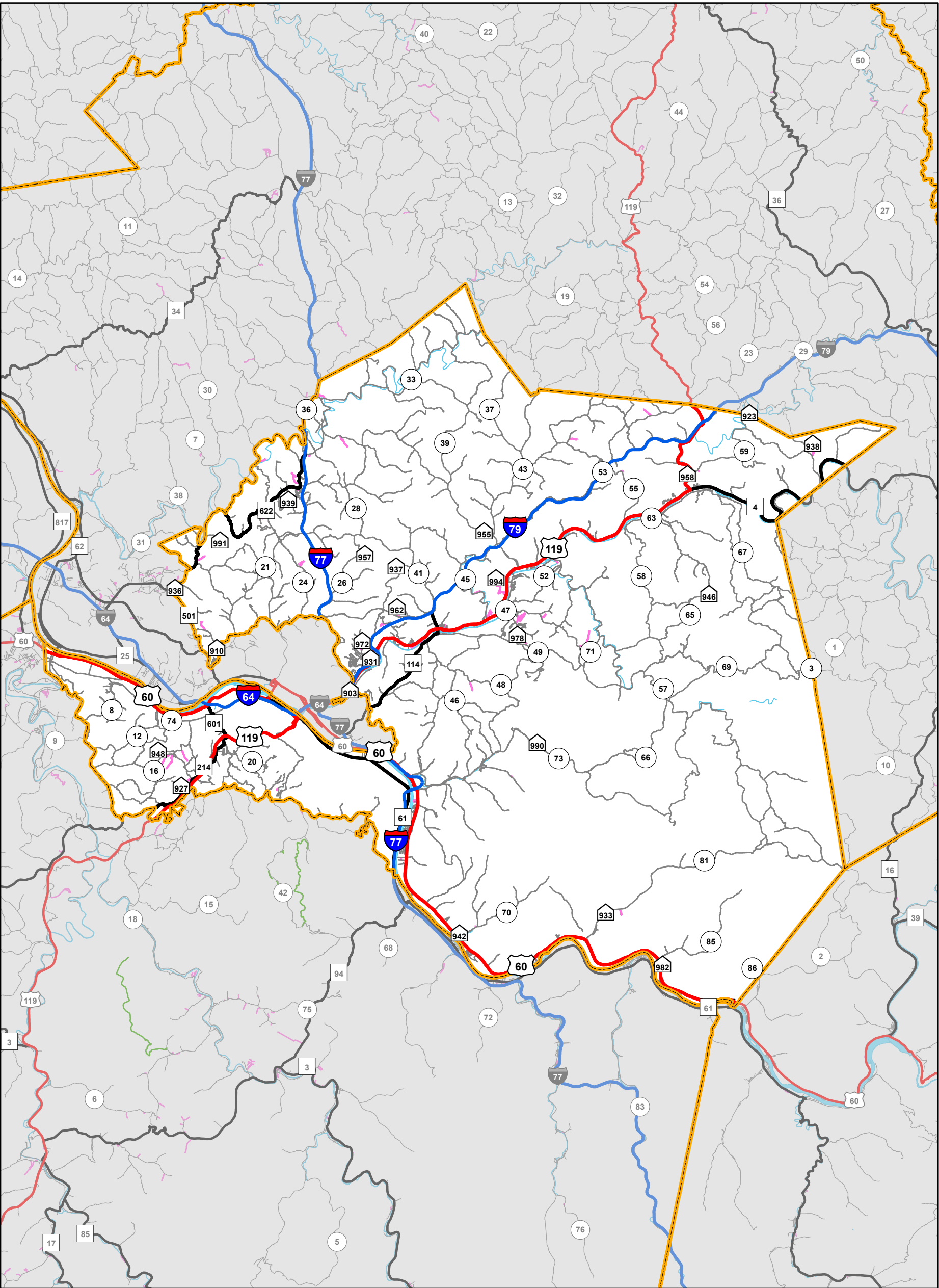
- County Route
- State and Forest Road
- Home Access Road Program (HARP)

Last revision date: January 2025
Road data as of: July 2024



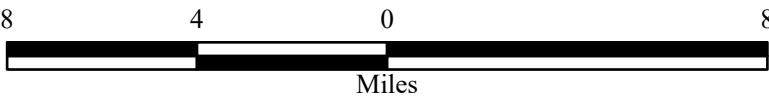
Senate District 17

934.46 miles of State-owned road



Delegation:
Anne Charnock
Tom Takubo

Interstate	US Route	WV Route	County Route	State Park and Forest Road	HARP
85.98 miles	129.68 miles	117.78 miles	895.14 miles	0 miles	25.94 miles



This district includes parts of the following counties:
Clay, Fayette, Jackson, Kanawha, Roane

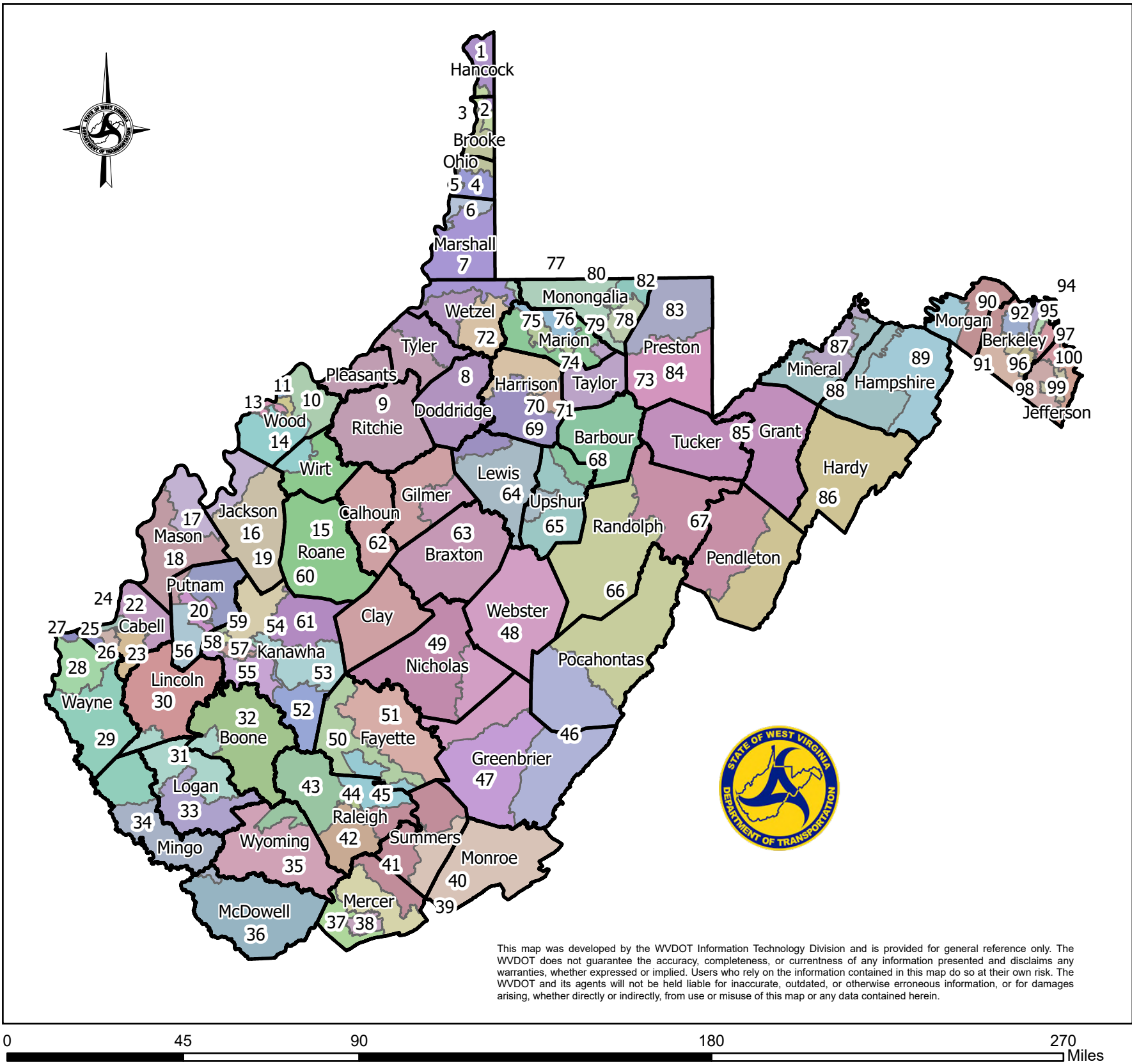


- Interstate
- US Route
- State Route

- County Route
- State and Forest Road
- Home Access Road Program (HARP)

Last revision date: January 2025
Road data as of: July 2024

West Virginia House of Delegates Districts



Members of the House of Delegates

- District 1: Pat McGeehan
- District 2: Mark Zatezalo
- District 3: Jimmy Willis
- District 4: Bill Flanigan
- District 5: Shawn Fluharty
- District 6: Jeffrey Stephens
- District 7: Charles Sheedy
- District 8: David Kelly
- District 9: Trenton Barnhart
- District 10: William Anderson
- District 11: Bob Fehrenbacher
- District 12: Vernon Criss
- District 13: Scot Heckert
- District 14: Dave Foggin
- District 15: Erica Moore
- District 16: Joe Parsons
- District 17: Jonathan Pinson
- District 18: Jim Butler
- District 19: Kathie Hess Crouse
- District 20: Sarah Drennan
- District 21: Jarred Cannon
- District 22: Daniel Linville
- District 23: Evan Worrell
- District 24: Patrick Lucas
- District 25: Sean Hornbuckle
- District 26: Matthew Rohrbach
- District 27: Michael Amos
- District 28: Ryan Browning
- District 29: Henry Dillon
- District 30: Jeff Eldridge
- District 31: Margitta Mazzocchi
- District 32: Josh Holstein
- District 33: Jordan Bridges
- District 34: Mark Dean

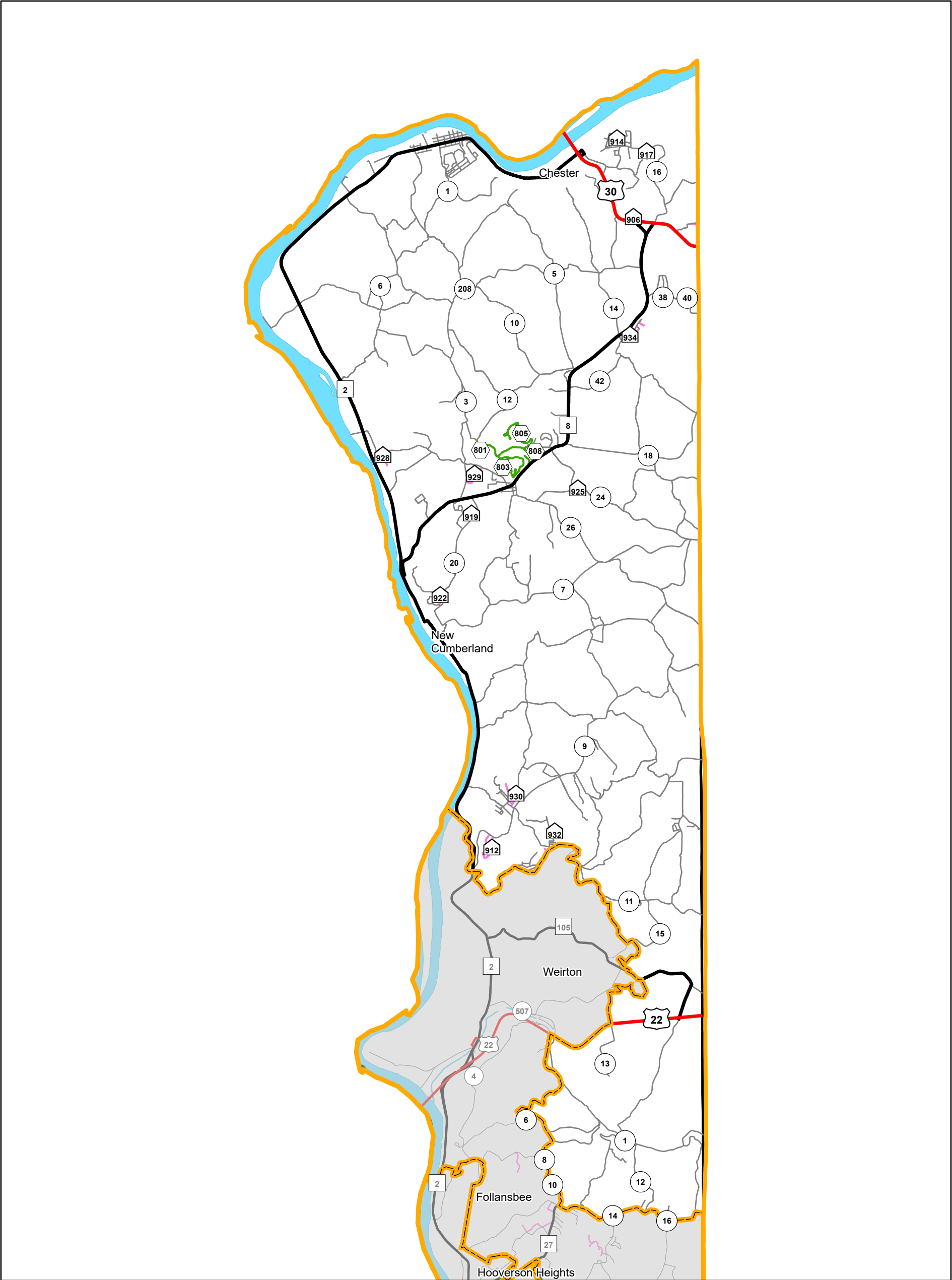
- District 35: Adam Vance
- District 36: David Green
- District 37: Marty Gearheart
- District 38: Joe Ellington
- District 39: Doug Smith
- District 40: Roy Cooper
- District 41: Jordan Maynor
- District 42: Brandon Steele
- District 43: Christopher W. Toney
- District 44: Carl Roop
- District 45: Eric Brooks
- District 46: Jeff Campbell
- District 47: Ray Canterbury
- District 48: Thomas Clark
- District 49: Stanley Adkins
- District 50: David Elliott Pritt
- District 51: Marshall Clay
- District 52: Tresa Howell
- District 53: Tristan Leavitt
- District 54: Mike Pushkin
- District 55: James Robert "JB" Akers II
- District 56: Kayla Young
- District 57: Hollis Lewis
- District 58: Walter Hall
- District 59: Andy Shamblin
- District 60: Dana Ferrell
- District 61: Dean Jeffries
- District 62: Roger Hanshaw
- District 63: Lori Dittman
- District 64: Adam Burkhammer
- District 65: Carl Martin
- District 66: Jonathan Kyle
- District 67: Elias Coop-Gonzalez
- District 68: Chris Phillips
- District 69: Keith Marple
- District 70: Mickey Petitto

- District 71: Laura Kimble
- District 72: Clay Riley
- District 73: Bryan Smith
- District 74: Mike DeVault
- District 75: Phil Mallow
- District 76: Rick Garcia
- District 77: Joe Statler
- District 78: Geno Chiarelli
- District 79: Evan Hansen
- District 80: John Williams
- District 81: Anitra Hamilton
- District 82: David McCormick
- District 83: George Street
- District 84: D. Rolland Jennings
- District 85: John Paul Hott
- District 86: Bryan Ward
- District 87: Gary G. Howell
- District 88: Rick Hillenbrand
- District 89: David Cannon
- District 90: George Miller
- District 91: Ian Masters
- District 92: Michael Hite
- District 93: Michael Hornby
- District 94: Larry D. Kump
- District 95: Chuck Horst
- District 96: Lisa White
- District 97: S. Chris Anders
- District 98: Joe Funkhouser
- District 99: Wayne Clark
- District 100: Bill Ridenour



House District 01

231.34 miles of State-owned road

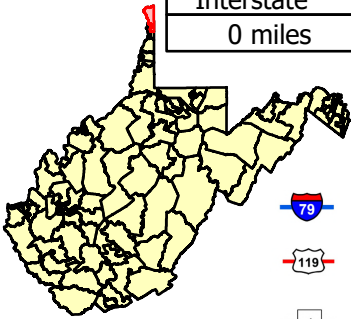


Delegation:
Pat McGeehan

Interstate	US Route	WV Route	County Route	State Park and Forest Road	HARP
0 miles	6.93 miles	41.28 miles	204.36 miles	5.71 miles	3.98 miles



This district includes parts of the following counties:
Brooke, Hancock



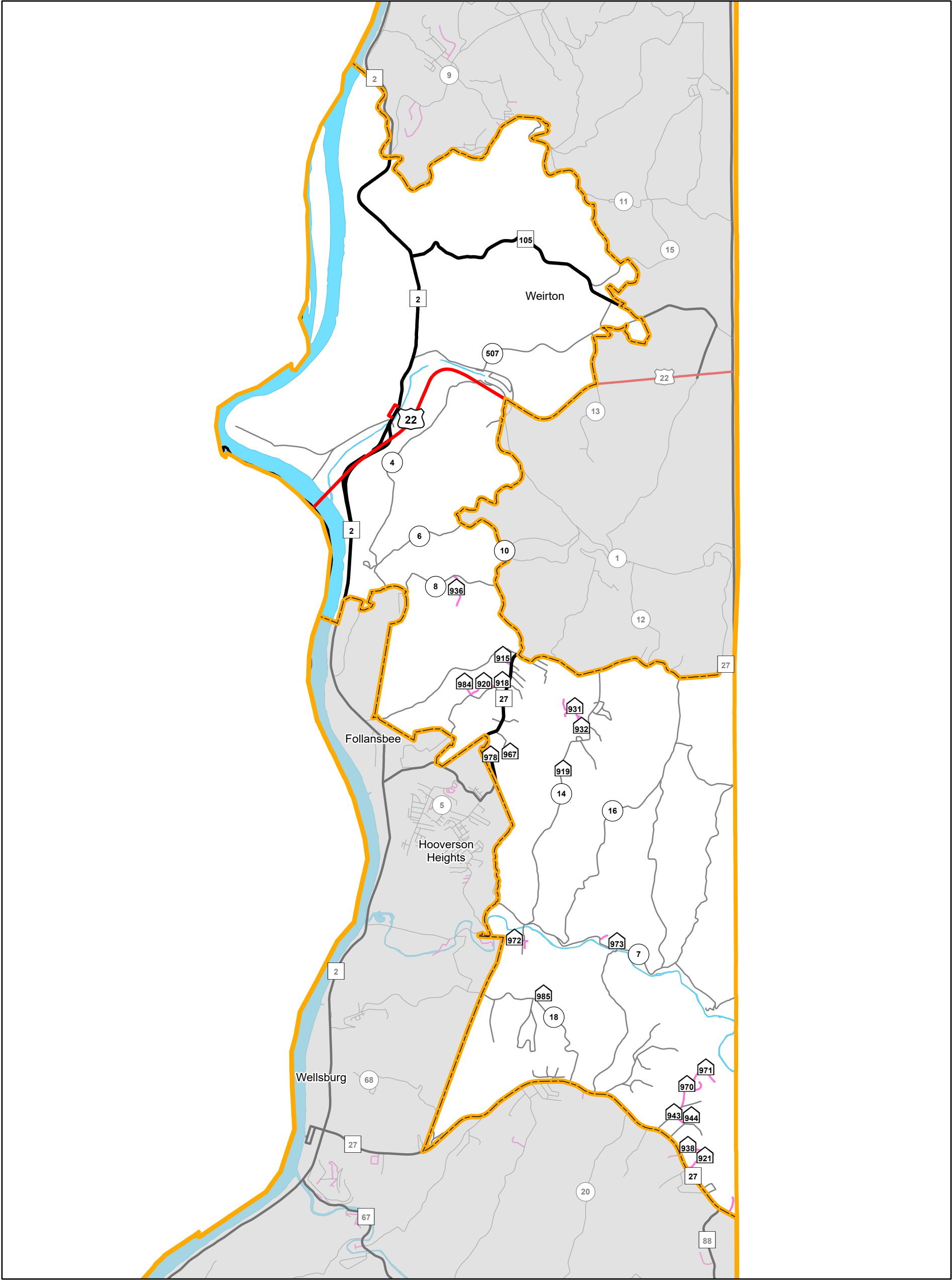
- Interstate
- US Route
- State Route

- County Route
- State Park and Forest Road
- Home Access Road Program (HARP)



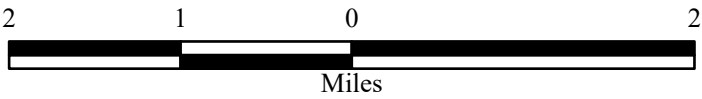
House District 02

79.41 miles of State-owned road

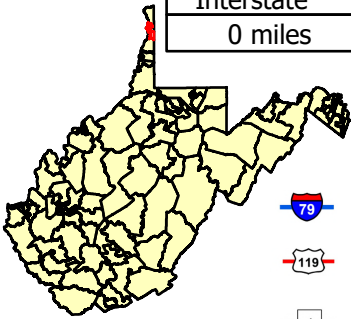


Delegation:
Mark Zatezalo

Interstate	US Route	WV Route	County Route	State Park and Forest Road	HARP
0 miles	6.14 miles	61.56 miles	82.12 miles	0 miles	5.71 miles



This district includes parts of the following counties:
Brooke, Hancock



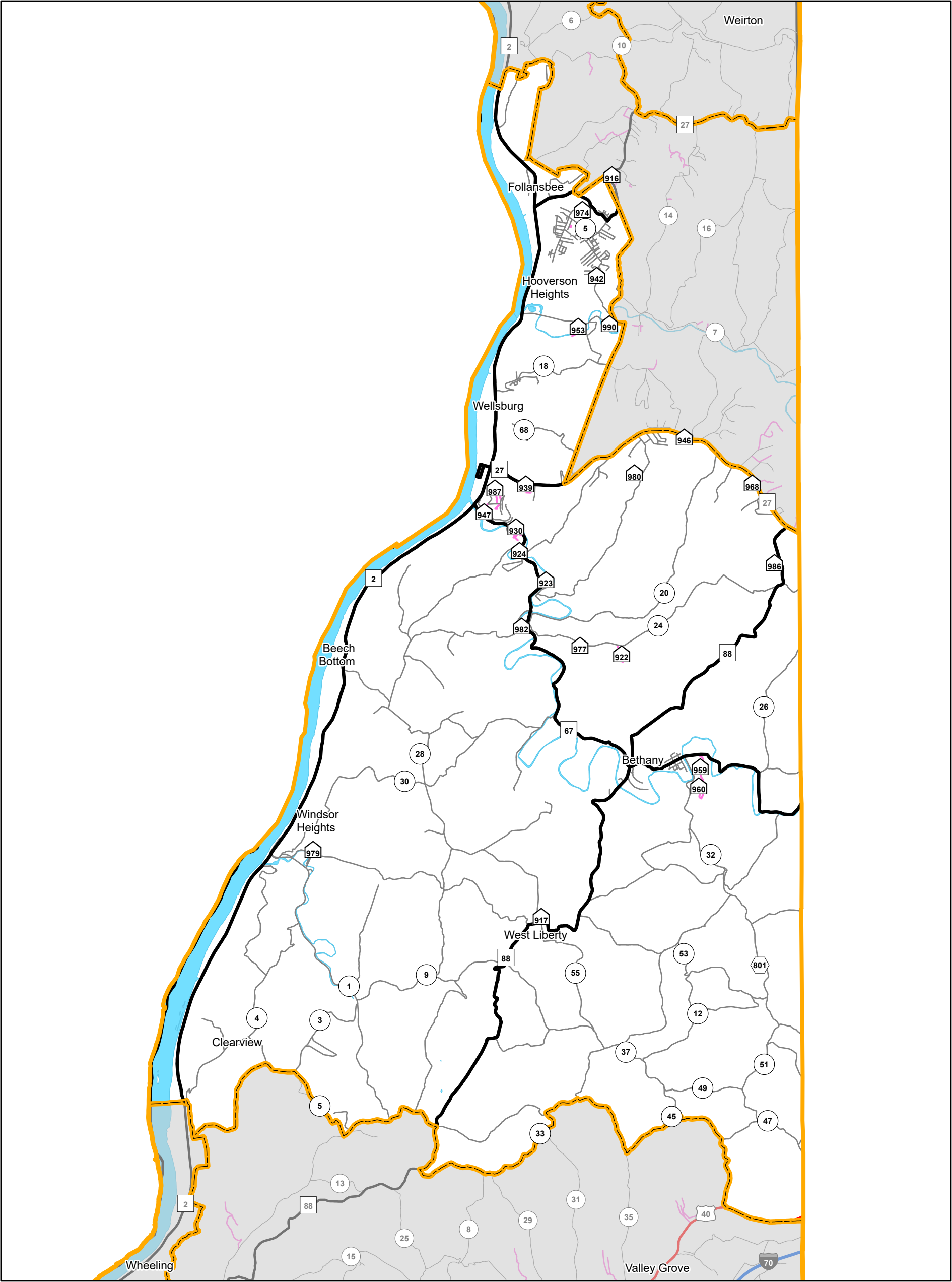
- Interstate
- US Route
- State Route

- County Route
- State Park and Forest Road
- Home Access Road Program (HARP)



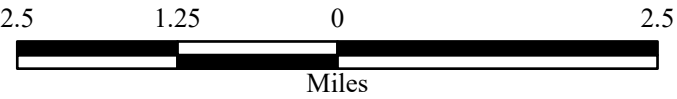
House District 03

214.31 miles of State-owned road

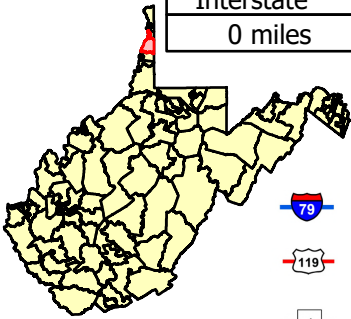


Delegation:
Jimmy Willis

Interstate	US Route	WV Route	County Route	State Park and Forest Road	HARP
0 miles	15.36 miles	65.56 miles	183.33 miles	0.14 miles	5.69 miles

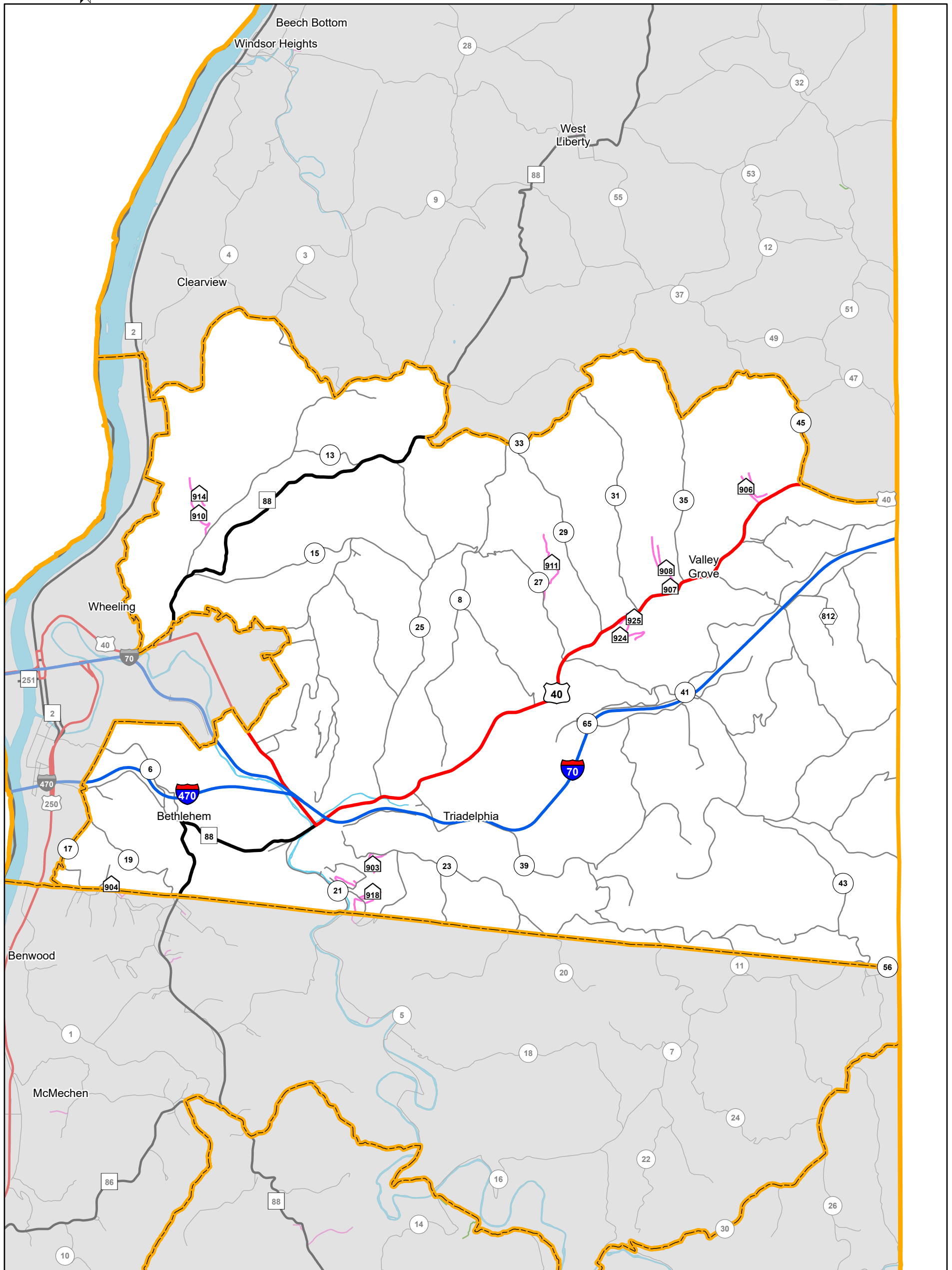


This district includes parts of the following counties:
Brooke, Ohio



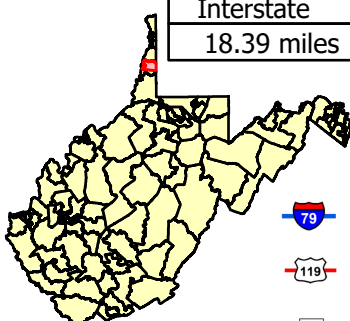
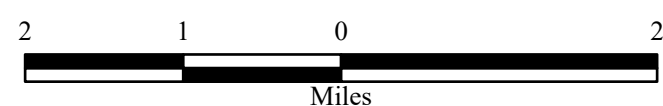
- Interstate
- US Route
- State Route

- County Route
- State Park and Forest Road
- Home Access Road Program (HARP)






Bill Flanigan

Interstate	US Route	WV Route	County Route	State Park and Forest Road	HARP
18.39 miles	15.36 miles	14.05 miles	150.8 miles	0.1 miles	8.21 miles



- Interstate
- US Route
- State Route

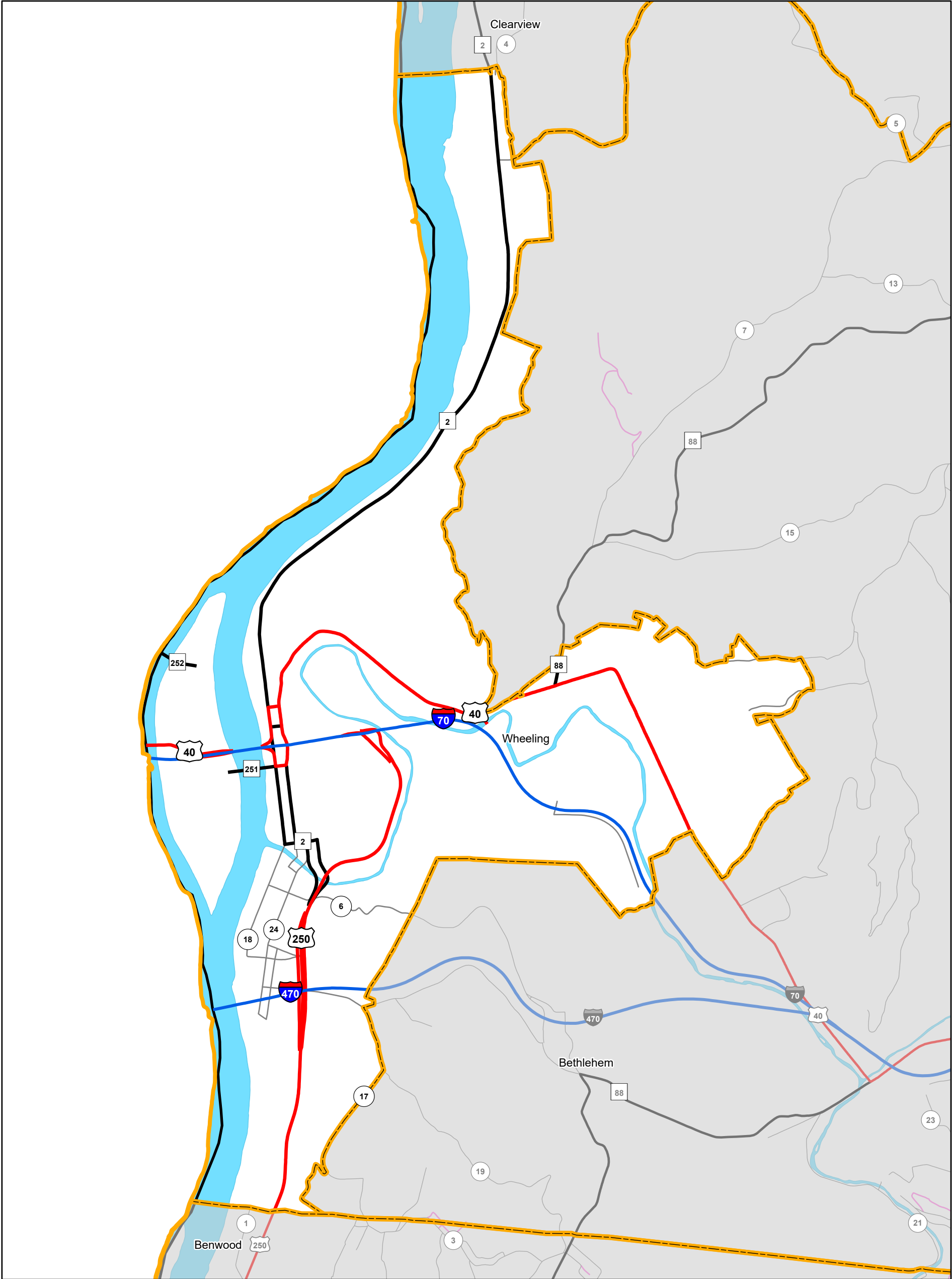
-  County Route
-  State Park and Forest Road
-  Home Access Road Program (HARP)

Last revision date: January 2025
Road data as of: July 2024



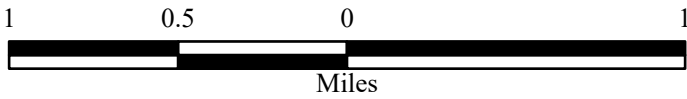
House District 05

28.77 miles of State-owned road

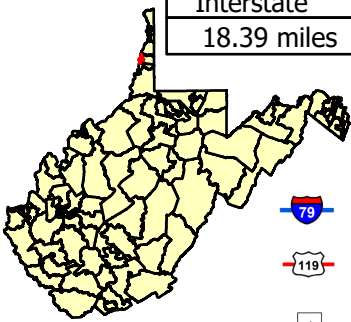


Delegation:
Shawn Fluharty

Interstate	US Route	WV Route	County Route	State Park and Forest Road	HARP
18.39 miles	60.54 miles	21.96 miles	26.77 miles	0 miles	0 miles



This district includes parts of the following counties:
Marshall, Ohio



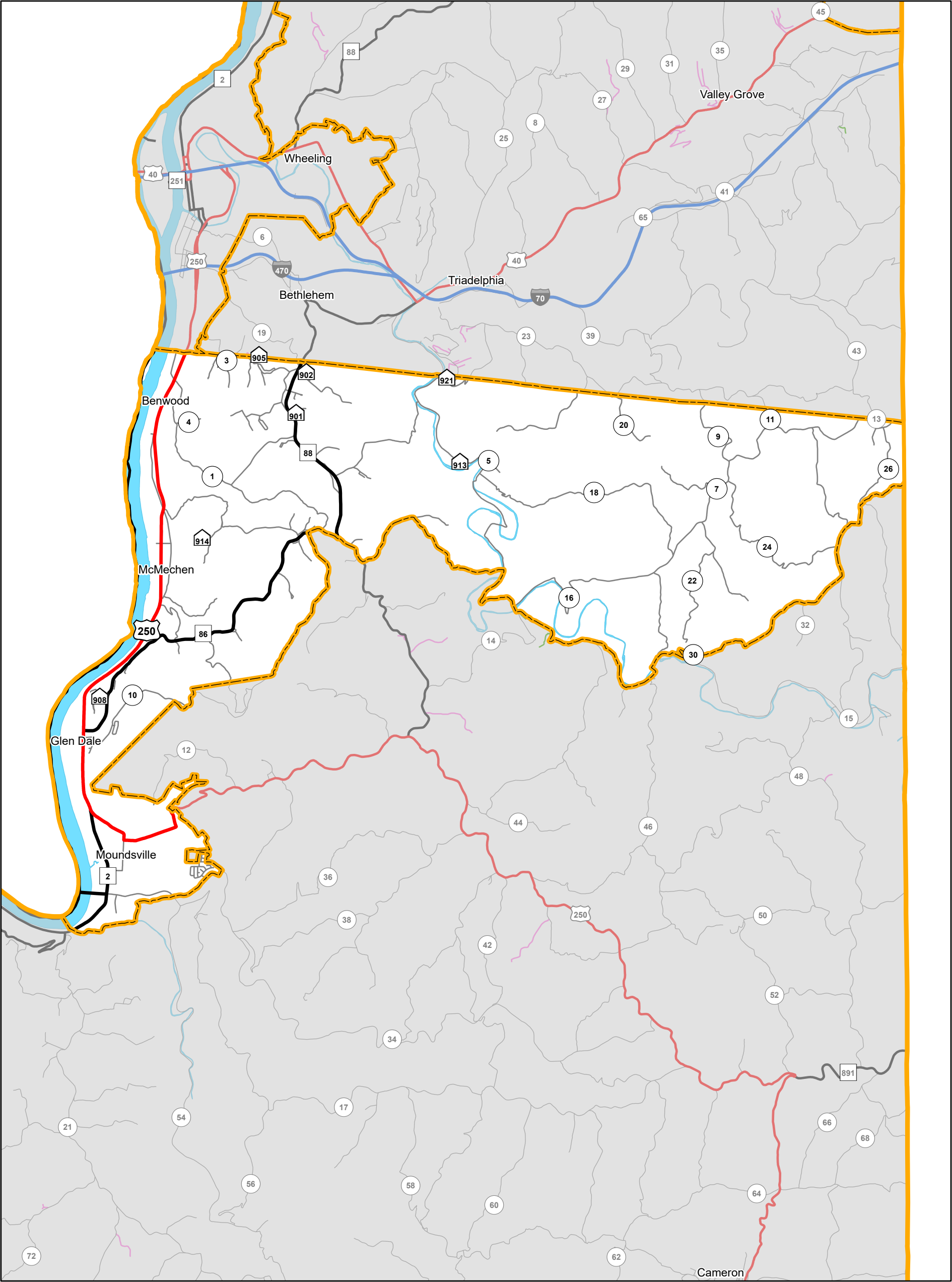
- Interstate
- US Route
- State Route

- County Route
- State Park and Forest Road
- Home Access Road Program (HARP)



House District 06

722.68 miles of State-owned road

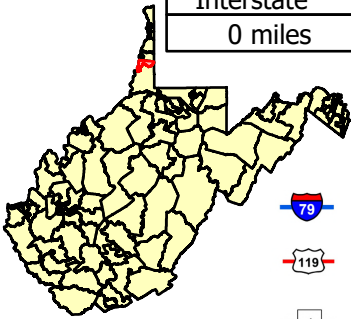


Delegation:
Jeffrey Stephens

Interstate	US Route	WV Route	County Route	State Park and Forest Road	HARP
0 miles	39.2 miles	36.48 miles	144.35 miles	0 miles	1.52 miles



This district includes parts of the following counties:
Marshall, Ohio



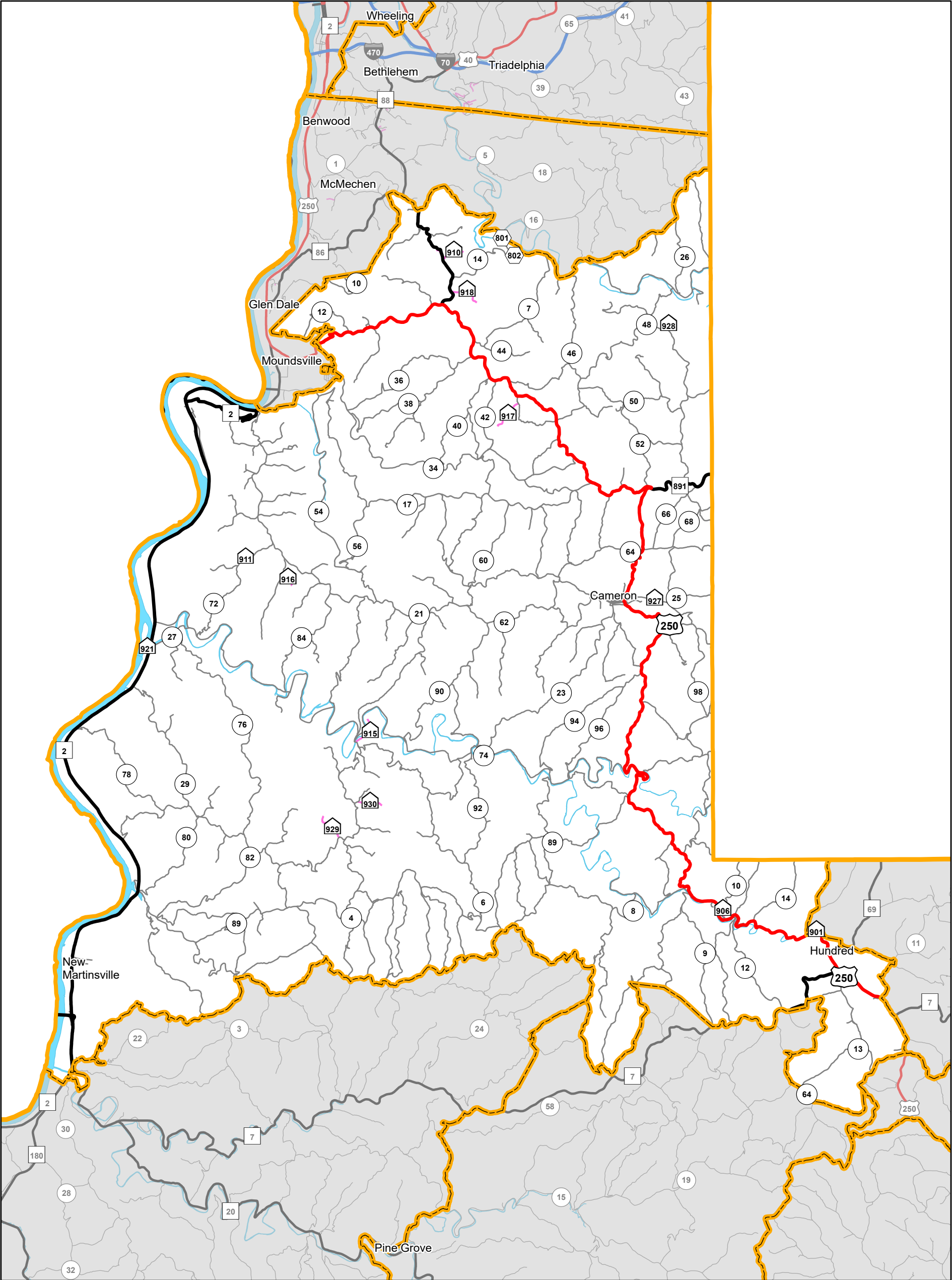
- Interstate
- US Route
- State Route

- County Route
- State Park and Forest Road
- Home Access Road Program (HARP)



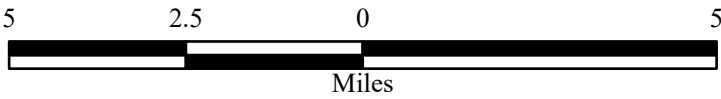
House District 07

543.94 miles of State-owned road

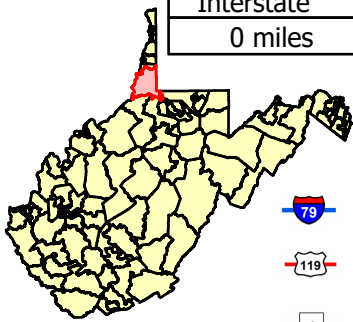


Delegation:
Charles Sheedy

Interstate	US Route	WV Route	County Route	State Park and Forest Road	HARP
0 miles	50.27 miles	86.77 miles	637.13 miles	0.39 miles	7.06 miles



This district includes parts of the following counties:
Marion, Marshall, Wetzel



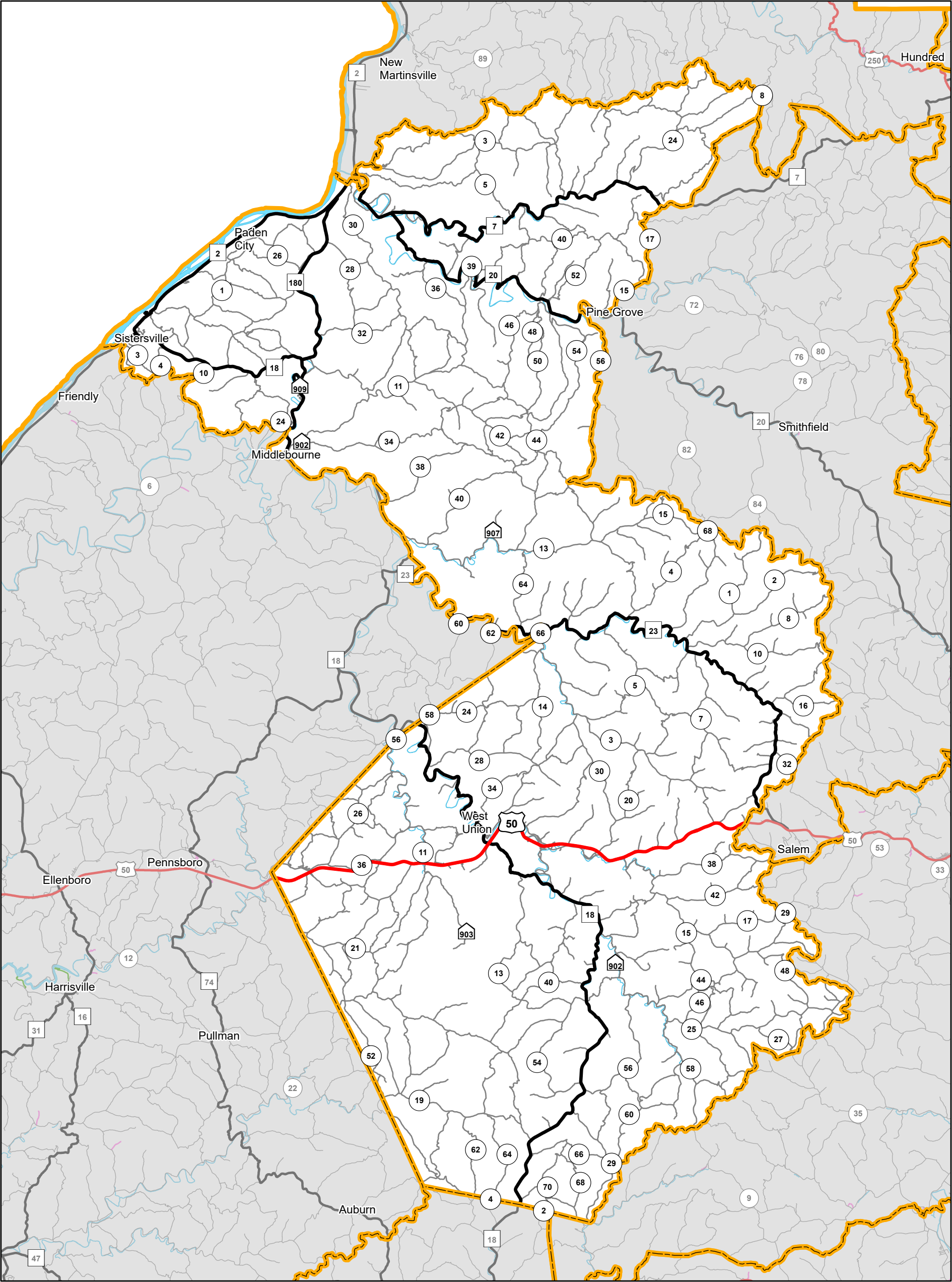
- Interstate
- US Route
- State Route

- County Route
- State Park and Forest Road
- Home Access Road Program (HARP)



House District 08

977.88 miles of State-owned road



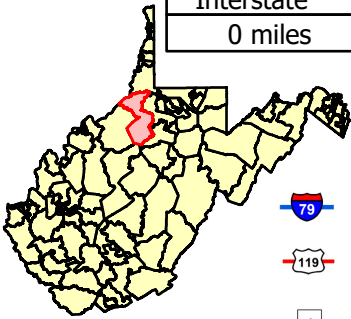
Delegation:
David Kelly

Interstate	US Route	WV Route	County Route	State Park and Forest Road	HARP
0 miles	18.87 miles	184.76 miles	1,010.84 miles	0 miles	1.42 miles

6.53.2506.5

Miles

This district includes parts of the following counties:
Doddridge, Gilmer, Harrison, Lewis, Ritchie, Tyler, Wetzel



- Interstate
- US Route
- State Route

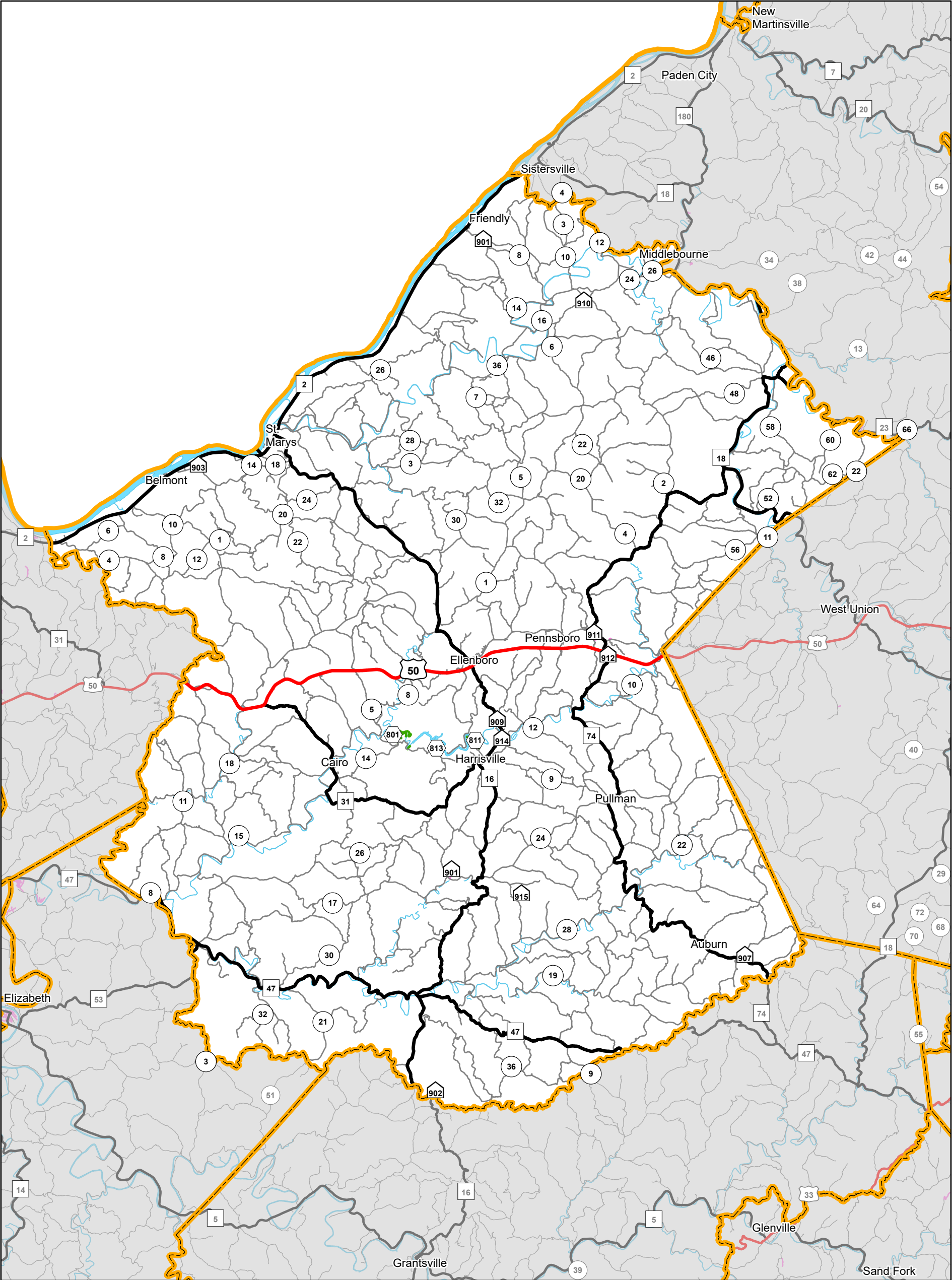
- County Route
- State Park and Forest Road
- Home Access Road Program (HARP)

Last revision date: January 2025
Road data as of: July 2024



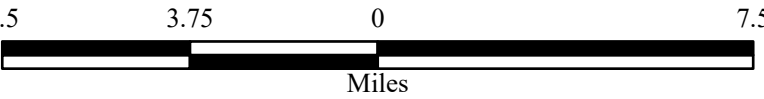
House District 09

1293.76 miles of State-owned road

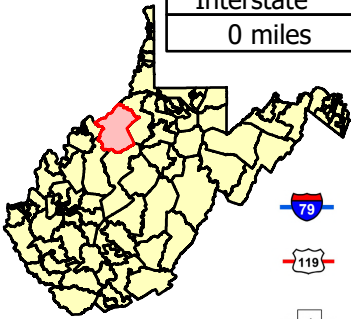


Delegation:
Trenton Barnhart

Interstate	US Route	WV Route	County Route	State Park and Forest Road	HARP
0 miles	39.82 miles	220.74 miles	1,198.88 miles	5.83 miles	4.5 miles



This district includes parts of the following counties:
Calhoun, Doddridge, Gilmer, Pleasants, Ritchie, Tyler, Wirt, Wood

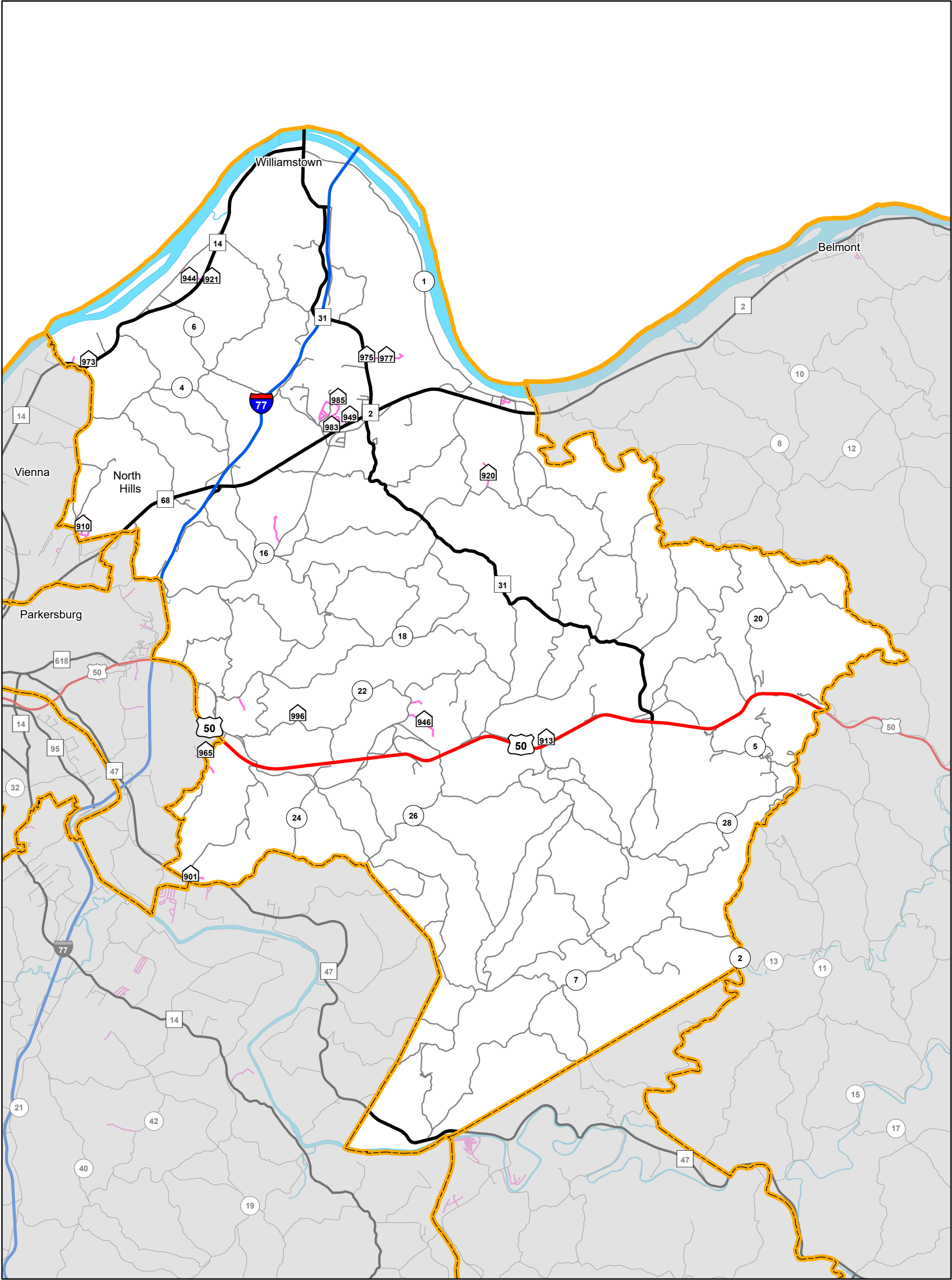


- Interstate
- US Route
- State Route
- County Route
- State Park and Forest Road
- Home Access Road Program (HARP)



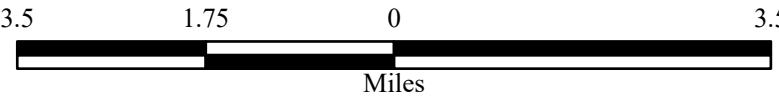
House District 10

325.77 miles of State-owned road

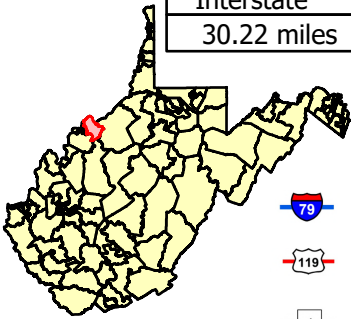


Delegation:
William Anderson

Interstate	US Route	WV Route	County Route	State Park and Forest Road	HARP
30.22 miles	45.08 miles	78.49 miles	317.17 miles	0 miles	9.96 miles



This district includes parts of the following counties:
Pleasants, Ritchie, Wirt, Wood



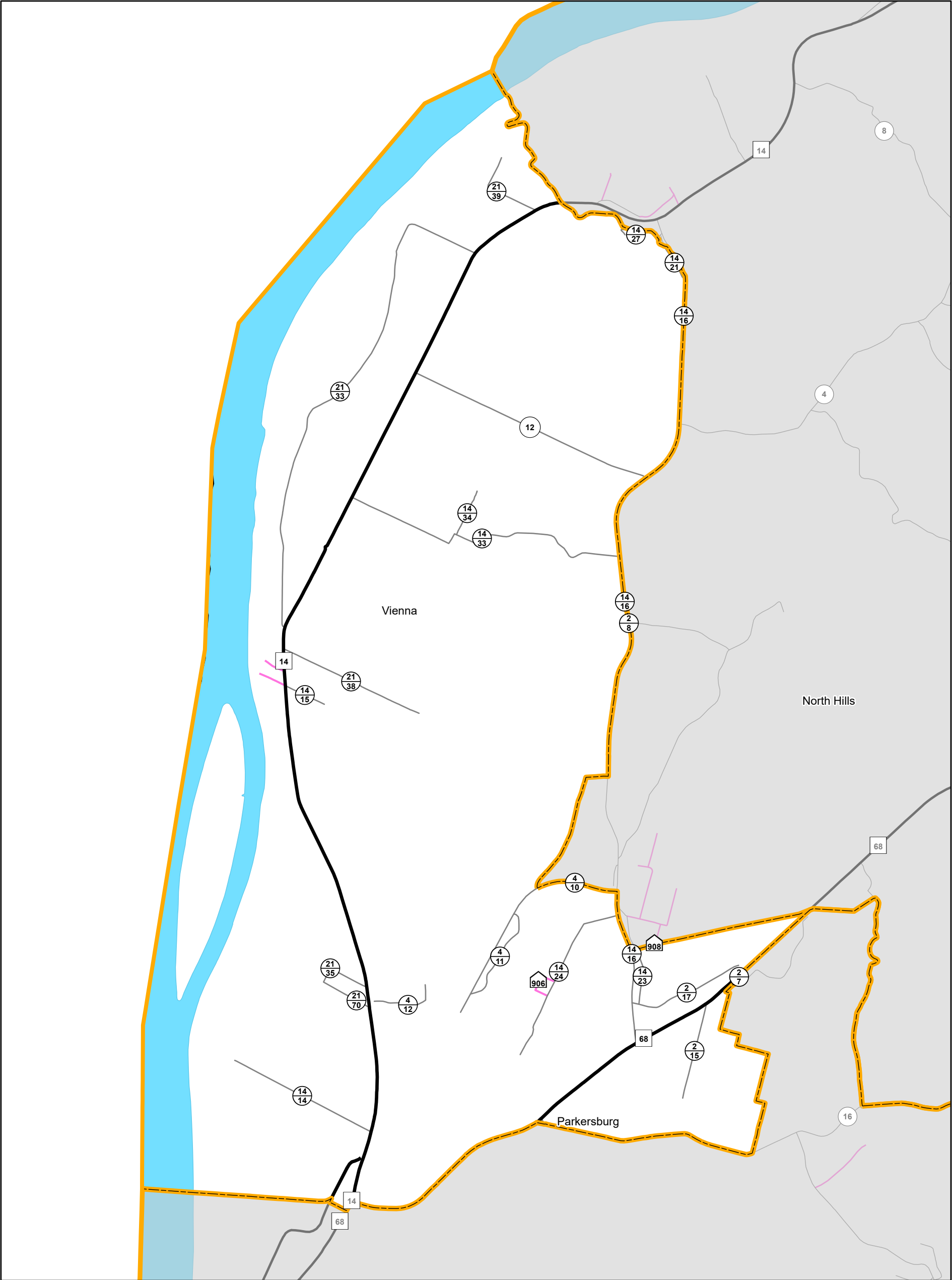
- Interstate
- US Route
- State Route

- County Route
- State Park and Forest Road
- Home Access Road Program (HARP)



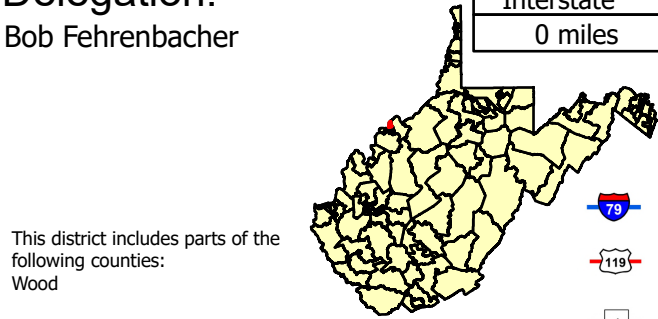
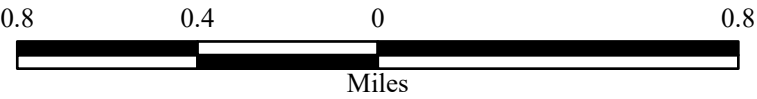
House District 11

22.36 miles of State-owned road

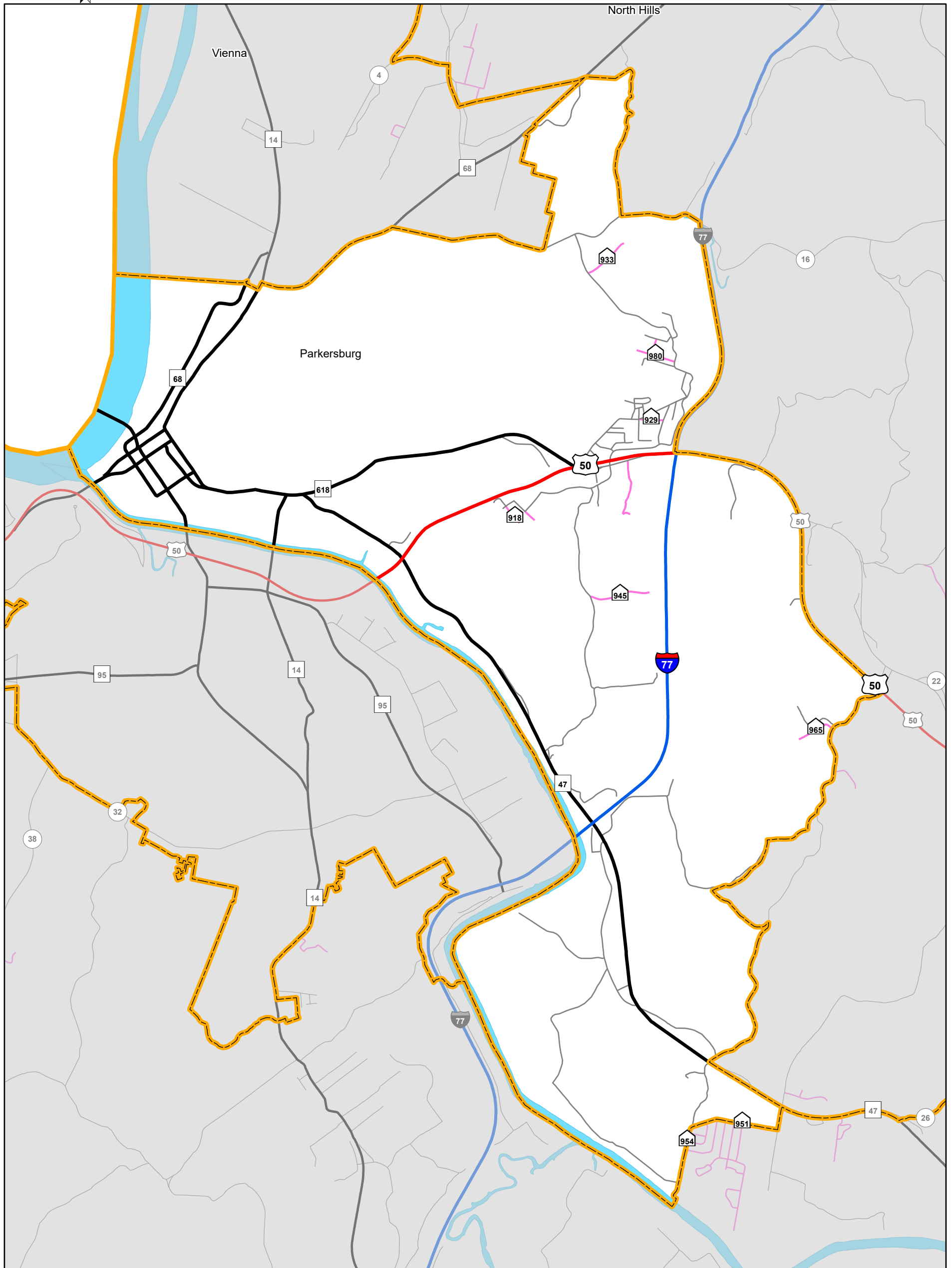


Delegation:
Bob Fehrenbacher

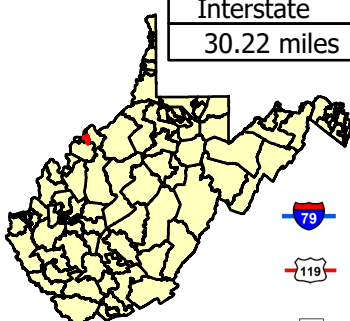
Interstate	US Route	WV Route	County Route	State Park and Forest Road	HARP
0 miles	0 miles	20.52 miles	28.48 miles	0 miles	0.45 miles









- Interstate
- US Route
- State Route
- County Route
- State Park and Forest Road
- Home Access Road Program (HARP)



Interstate	US Route	WV Route	County Route	State Park and Forest Road	HARP
30.22 miles	24.13 miles	56.24 miles	36.53 miles	0 miles	2.8 miles



-  Interstate
-  US Route
-  State Route

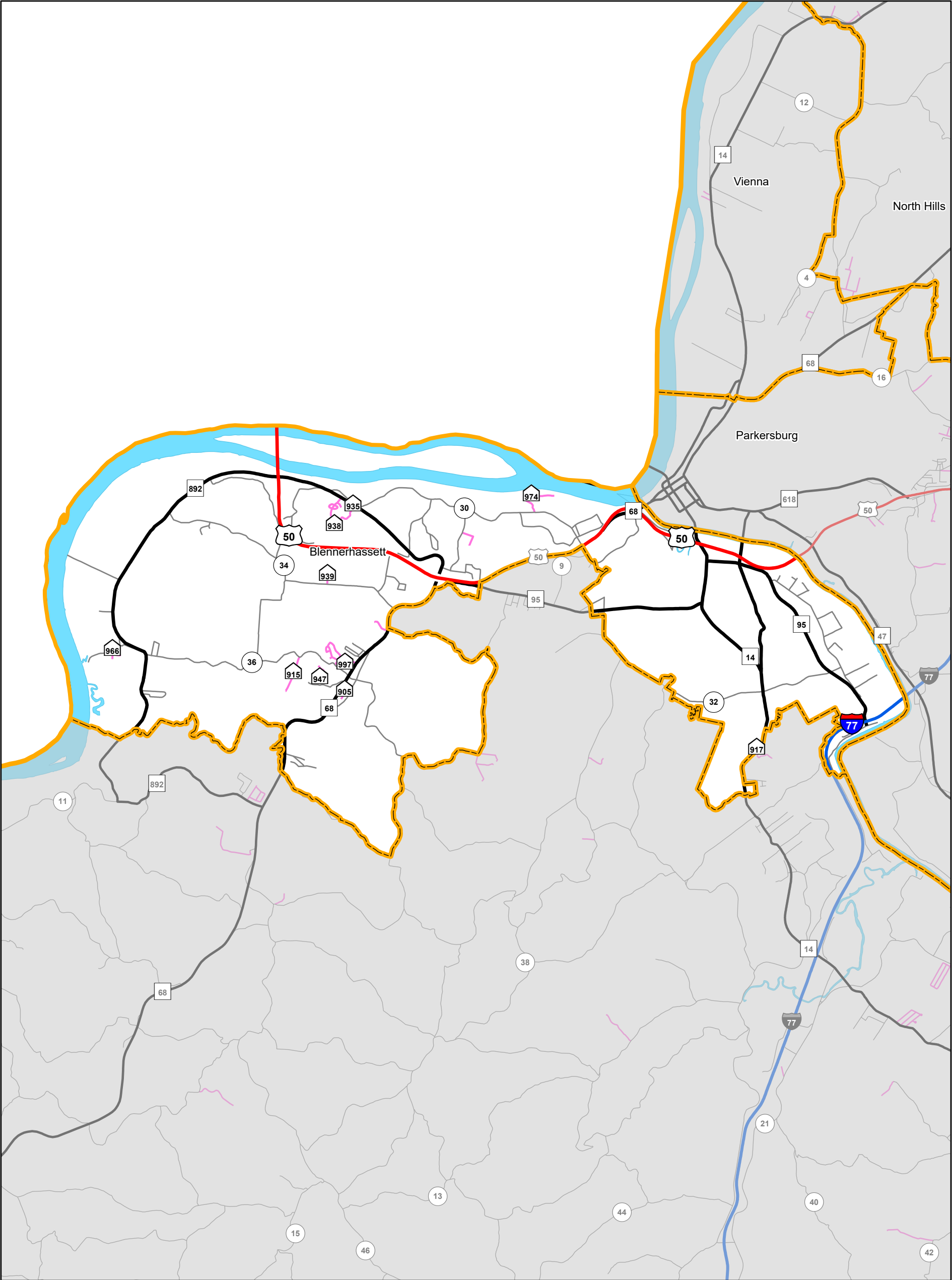
-  County Route
-  State Park and Forest Road
-  Home Access Road Program (HARP)

Last revision date: January 2025
Road data as of: July 2024



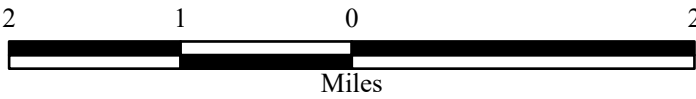
House District 13

71.64 miles of State-owned road

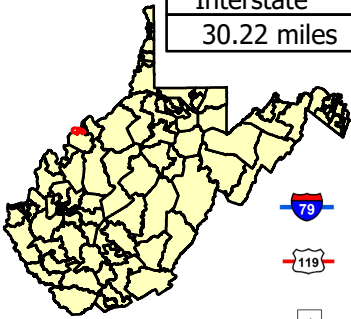


Delegation:
Scot Heckert

Interstate	US Route	WV Route	County Route	State Park and Forest Road	HARP
30.22 miles	24.13 miles	46.39 miles	50.21 miles	0 miles	4.84 miles



This district includes parts of the following counties:
Wood



- Interstate
- US Route
- State Route

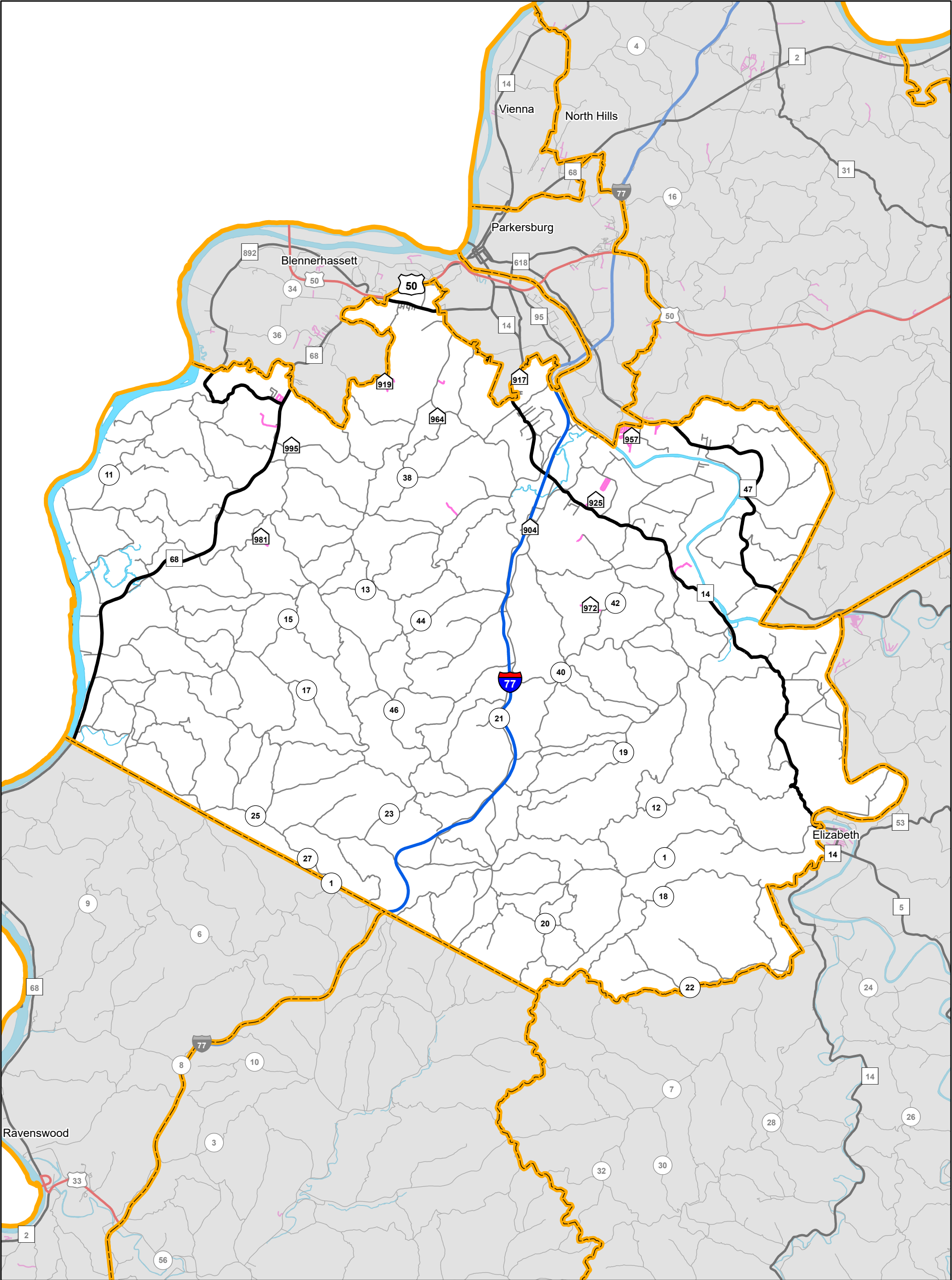
- County Route
- State Park and Forest Road
- Home Access Road Program (HARP)

Last revision date: January 2025
Road data as of: July 2024



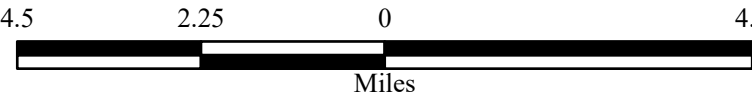
House District 14

512 miles of State-owned road

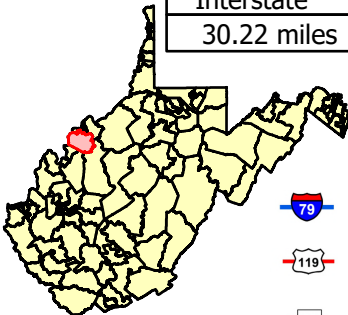


Delegation:
Dave Foggin

Interstate	US Route	WV Route	County Route	State Park and Forest Road	HARP
30.22 miles	24.13 miles	89.53 miles	516.97 miles	0 miles	10.66 miles



This district includes parts of the following counties:
Jackson, Wirt, Wood



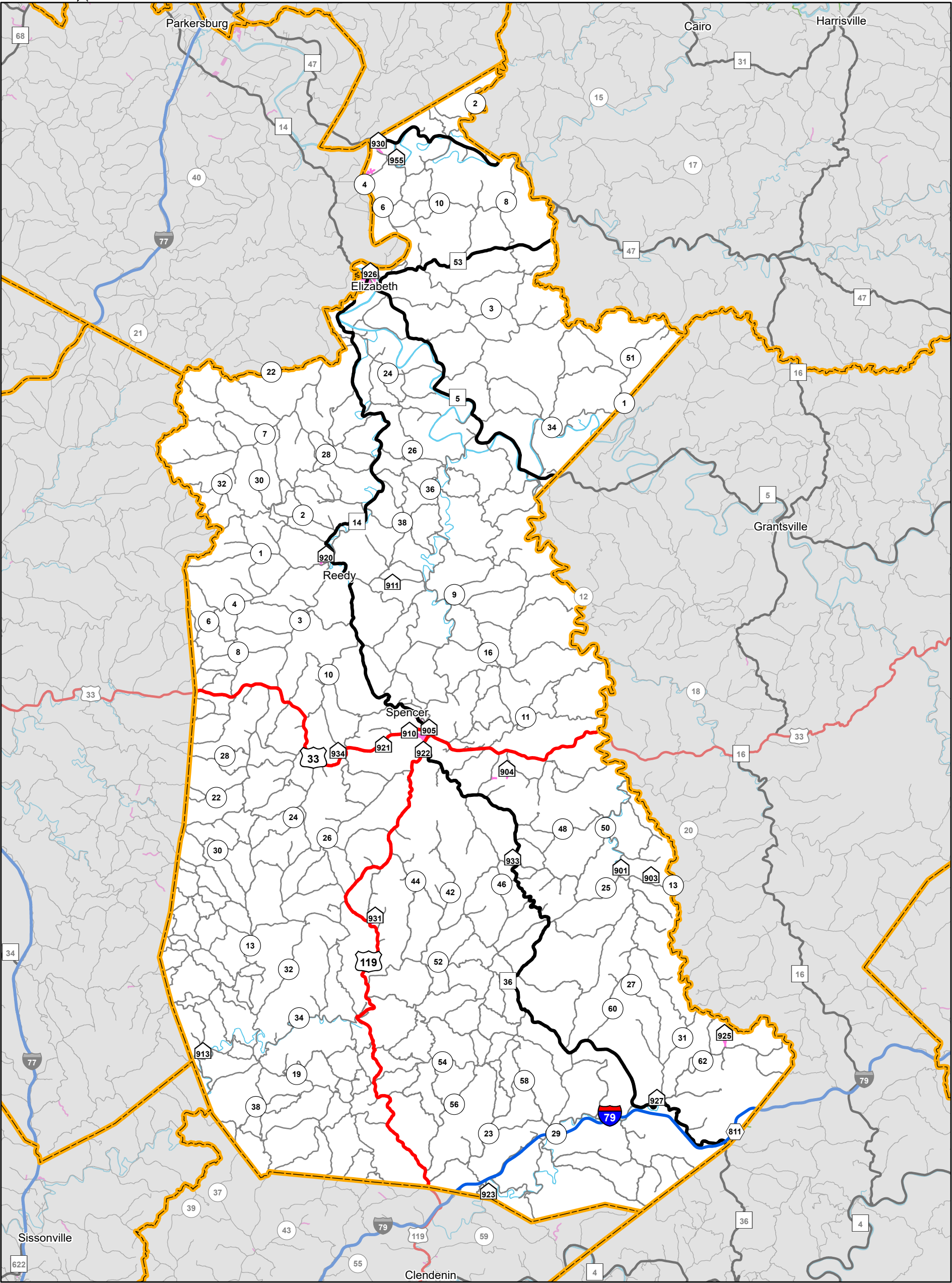
- Interstate
- US Route
- State Route
- County Route
- State Park and Forest Road
- Home Access Road Program (HARP)

Last revision date: January 2025
Road data as of: July 2024



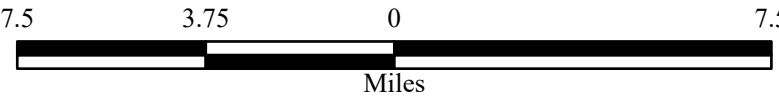
House District 15

1174.36 miles of State-owned road

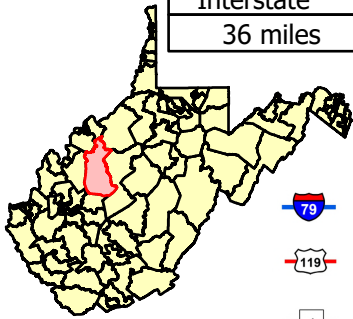


Delegation:
Erica Moore

Interstate	US Route	WV Route	County Route	State Park and Forest Road	HARP
36 miles	84.2 miles	90.09 miles	1,139.84 miles	1.33 miles	19.75 miles



This district includes parts of the following counties:
Calhoun, Clay, Jackson, Kanawha, Ritchie, Roane, Wirt



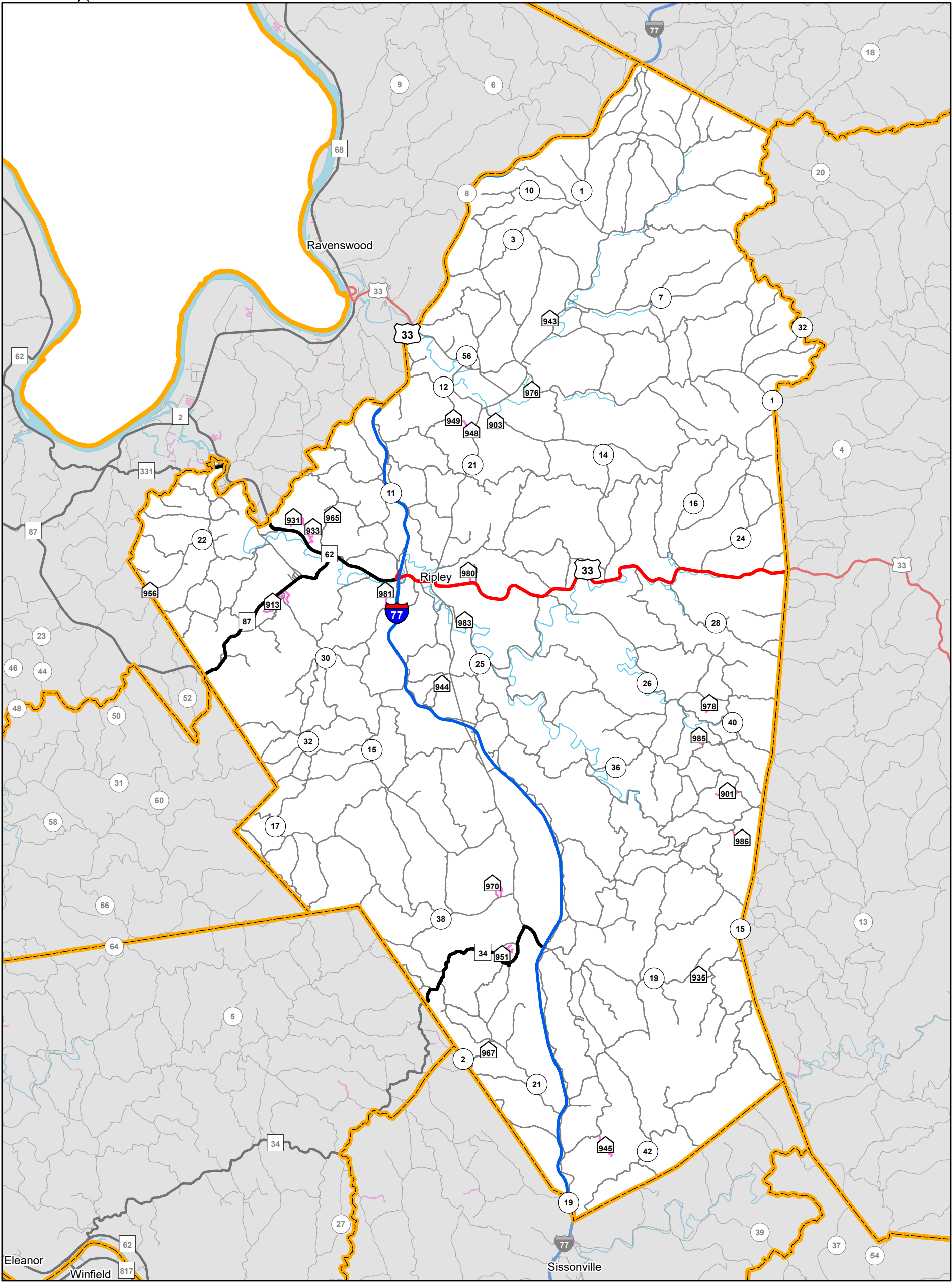
- Interstate
- US Route
- State Route
- County Route
- State Park and Forest Road
- Home Access Road Program (HARP)

Last revision date: January 2025
Road data as of: July 2024



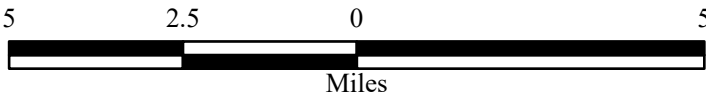
House District 16

723.27 miles of State-owned road

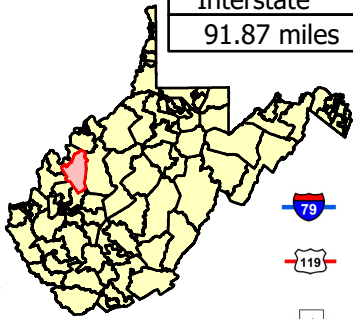


Delegation:
Joe Parsons

Interstate	US Route	WV Route	County Route	State Park and Forest Road	HARP
91.87 miles	17.01 miles	42.3 miles	768.89 miles	0 miles	14.25 miles



This district includes parts of the following counties:
Jackson, Kanawha, Mason, Putnam, Roane, Wirt, Wood

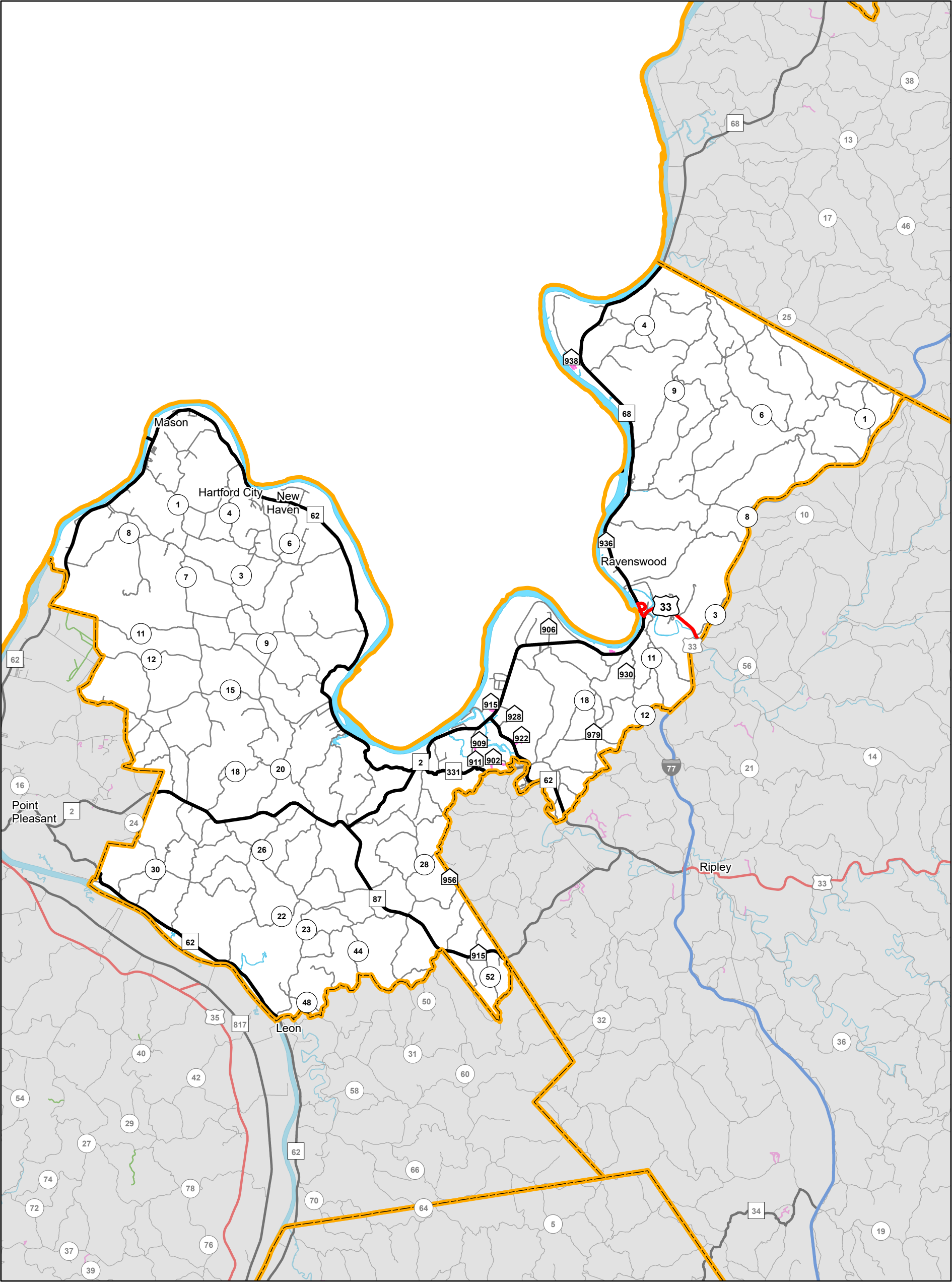


- Interstate
- US Route
- State Route
- County Route
- State Park and Forest Road
- Home Access Road Program (HARP)



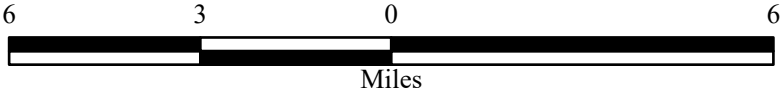
House District 17

491.54 miles of State-owned road

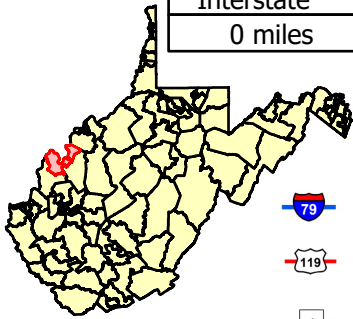


Delegation:
Jonathan Pinson

Interstate	US Route	WV Route	County Route	State Park and Forest Road	HARP
0 miles	3.46 miles	136.56 miles	475.11 miles	0 miles	7.66 miles



This district includes parts of the following counties:
Jackson, Mason, Wood



- Interstate
- US Route
- State Route

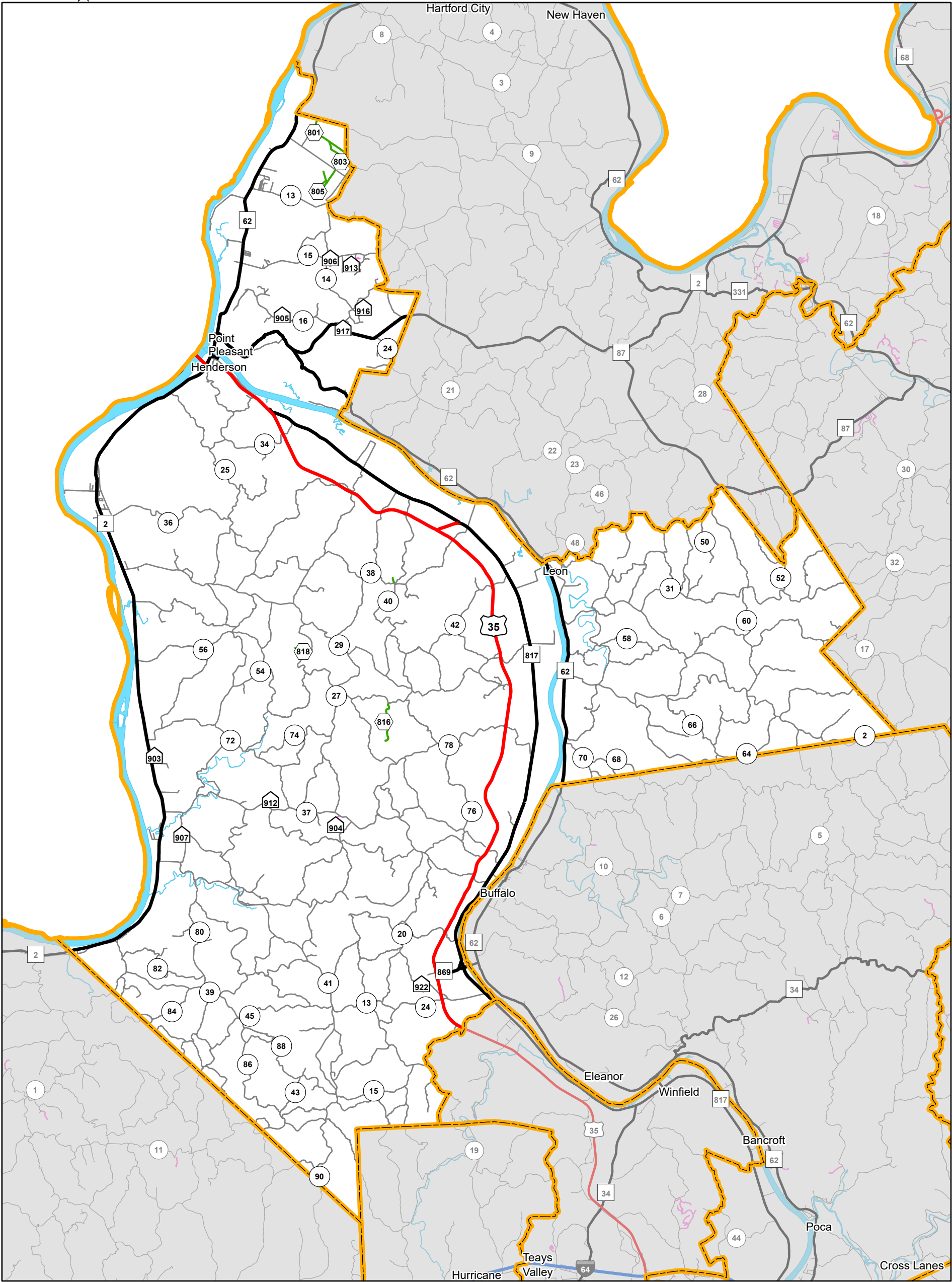
- County Route
- State Park and Forest Road
- Home Access Road Program (HARP)

Last revision date: January 2025
Road data as of: July 2024



House District 18

597.28 miles of State-owned road

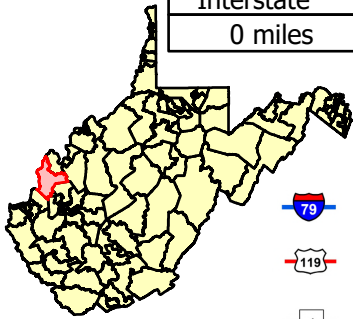


Delegation:
Jim Butler

Interstate	US Route	WV Route	County Route	State Park and Forest Road	HARP
0 miles	35.88 miles	146.36 miles	577.03 miles	6.69 miles	2.89 miles



This district includes parts of the following counties:
Cabell, Jackson, Mason, Putnam



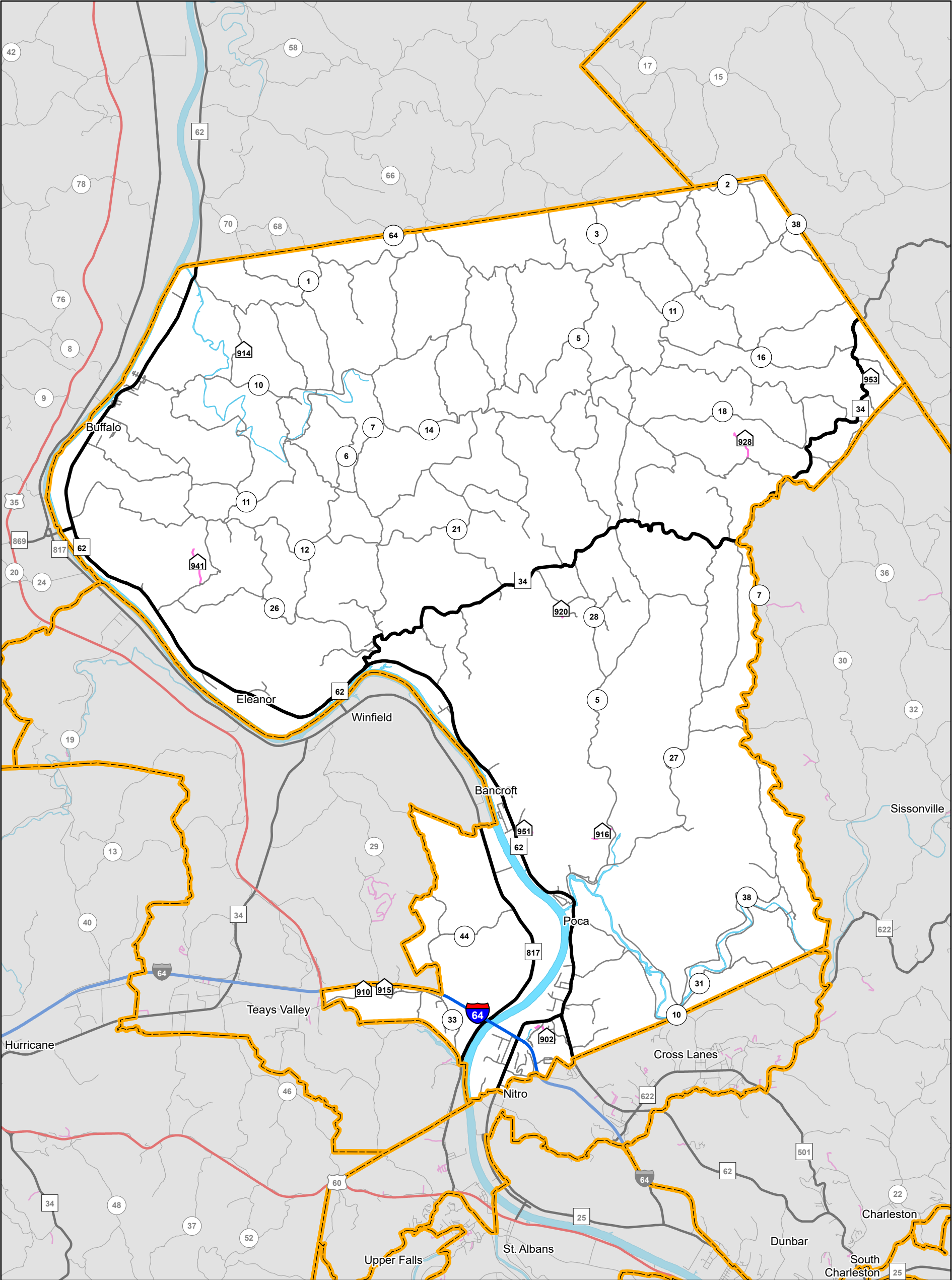
- Interstate
- US Route
- State Route

- County Route
- State Park and Forest Road
- Home Access Road Program (HARP)



House District 19

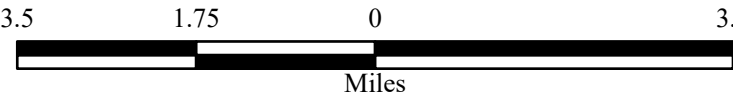
328.58 miles of State-owned road



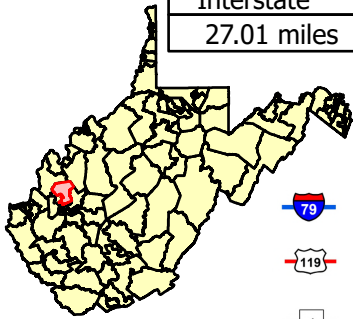
Delegation:

Kathie Hess Crouse

Interstate	US Route	WV Route	County Route	State Park and Forest Road	HARP
27.01 miles	0 miles	89.09 miles	355.58 miles	0 miles	3.75 miles



This district includes parts of the following counties:
Kanawha, Mason, Putnam



- Interstate
- US Route
- State Route

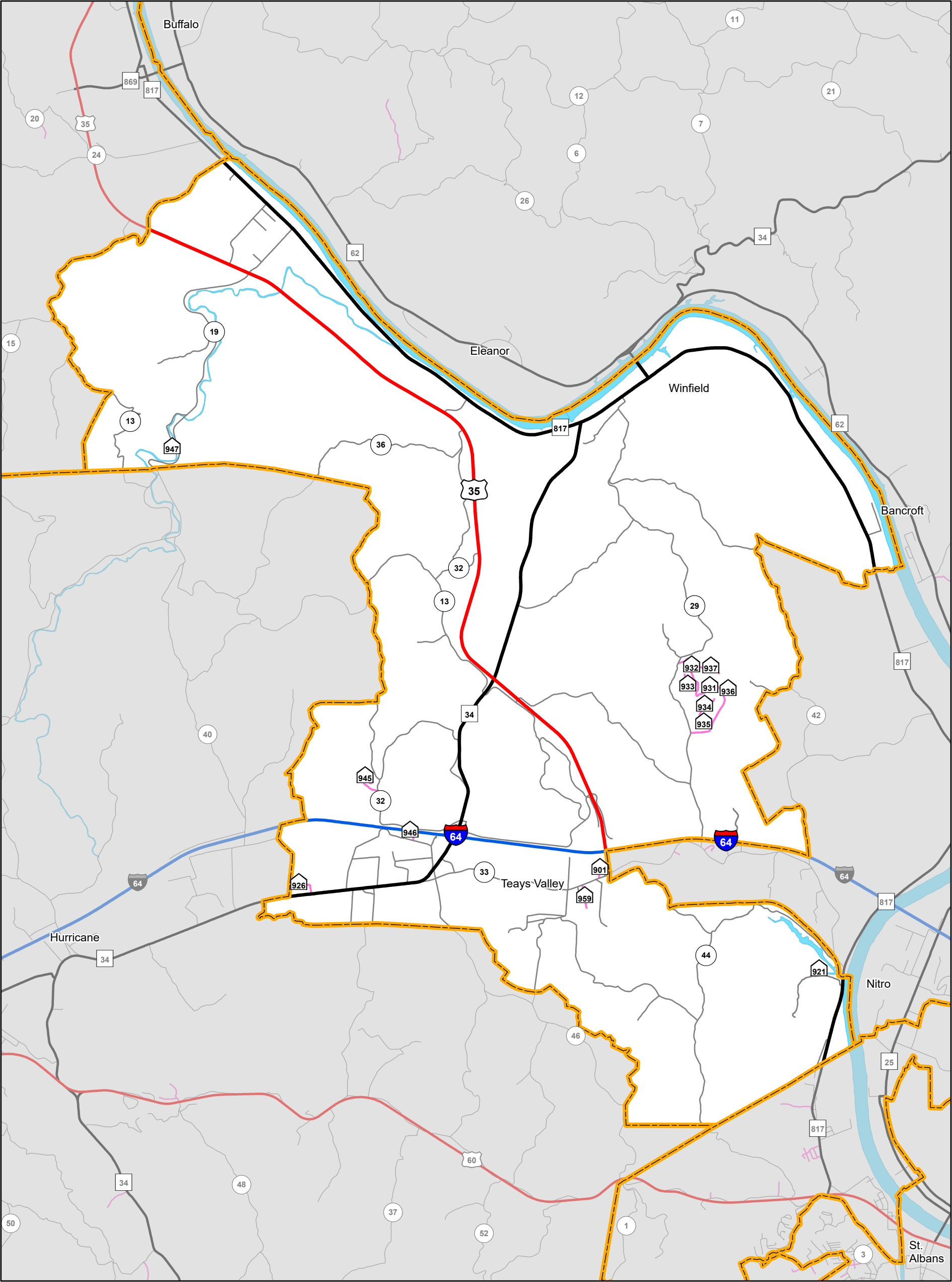
- County Route
- State Park and Forest Road
- Home Access Road Program (HARP)

Last revision date: January 2025
Road data as of: July 2024



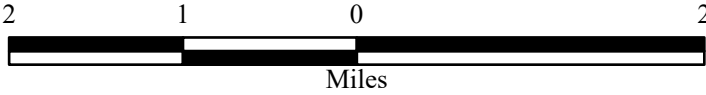
House District 20

110.92 miles of State-owned road

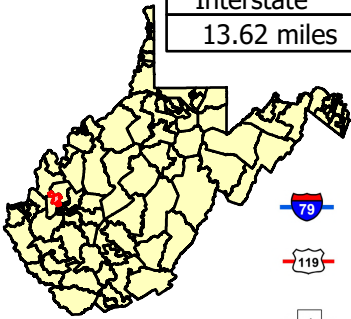


Delegation:
Sarah Drennan

Interstate	US Route	WV Route	County Route	State Park and Forest Road	HARP
13.62 miles	16.95 miles	54.49 miles	112 miles	0 miles	5.36 miles



This district includes parts of the following counties:
Kanawha, Putnam



- Interstate
- US Route
- State Route

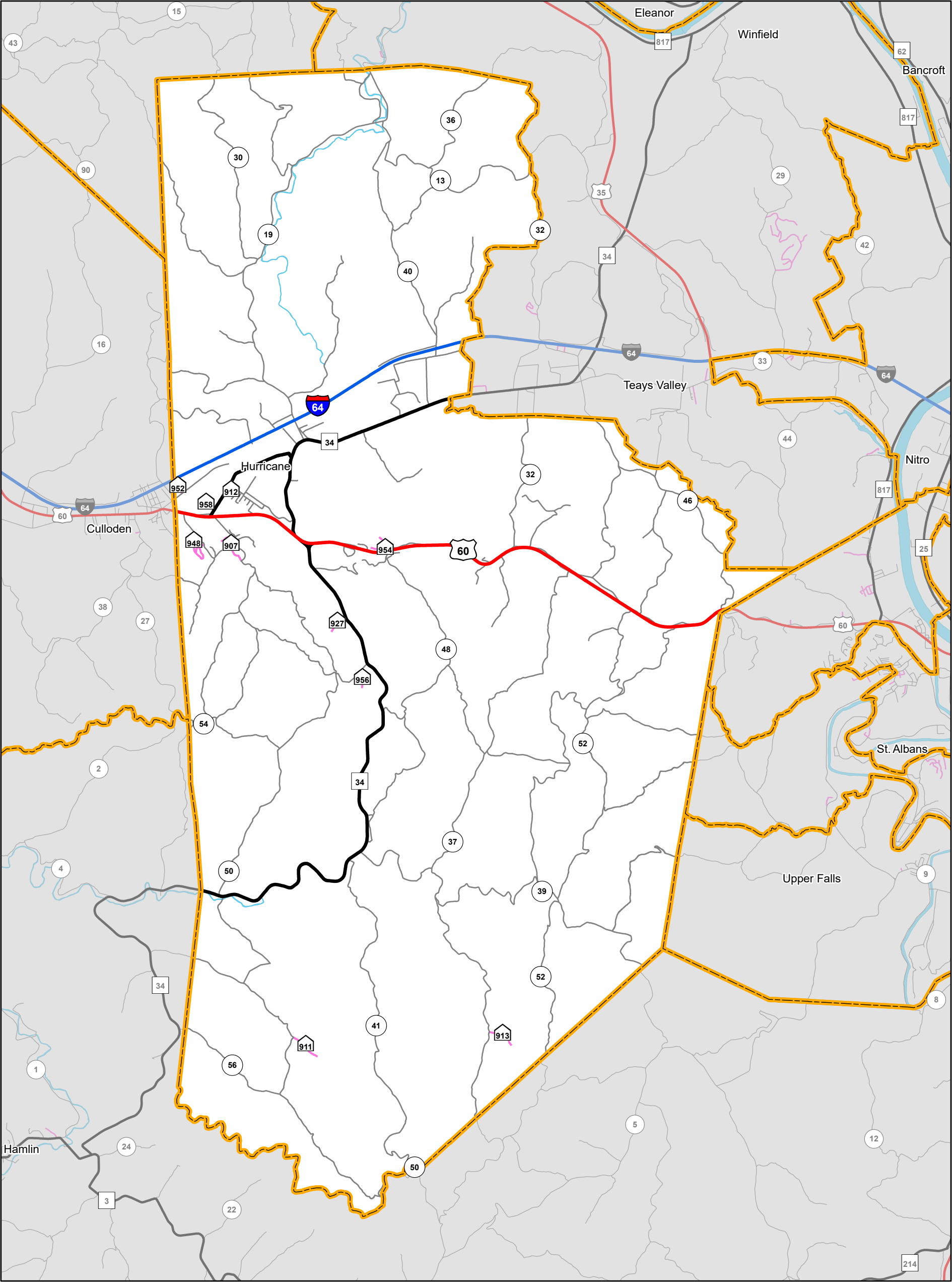
- County Route
- State Park and Forest Road
- Home Access Road Program (HARP)

Last revision date: January 2025
Road data as of: July 2024



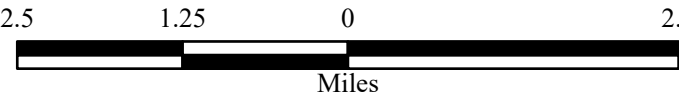
House District 21

192 miles of State-owned road

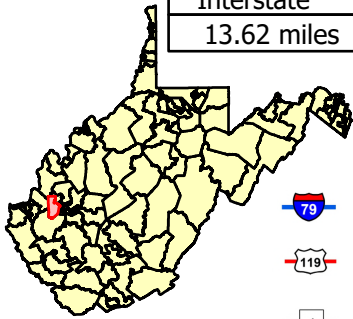


Delegation:
Jarred Cannon

Interstate	US Route	WV Route	County Route	State Park and Forest Road	HARP
13.62 miles	29.84 miles	28.73 miles	203.87 miles	0 miles	3.99 miles



This district includes parts of the following counties:
Cabell, Kanawha, Lincoln, Putnam



- Interstate
- US Route
- State Route

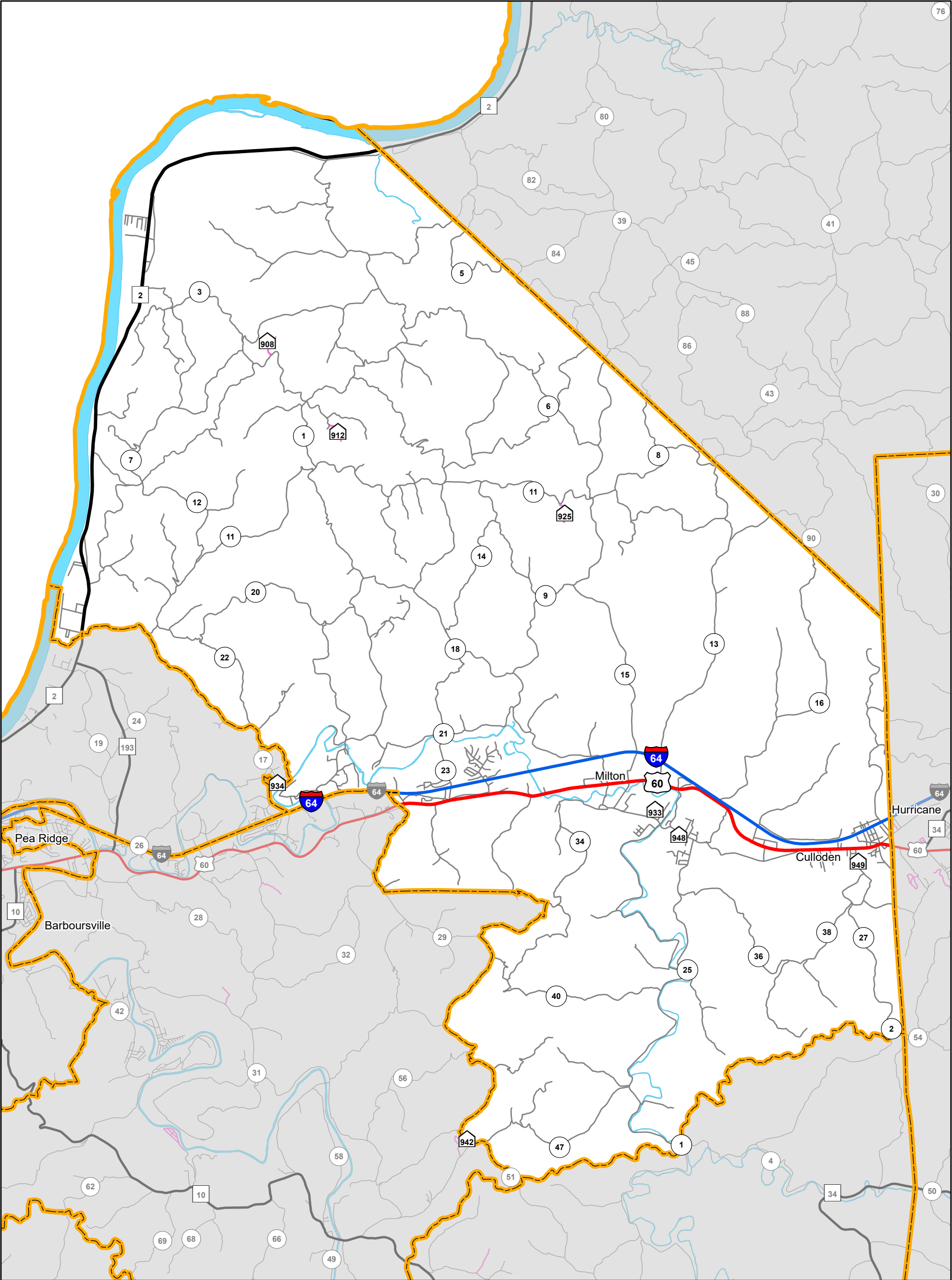
- County Route
- State Park and Forest Road
- Home Access Road Program (HARP)

Last revision date: January 2025
Road data as of: July 2024



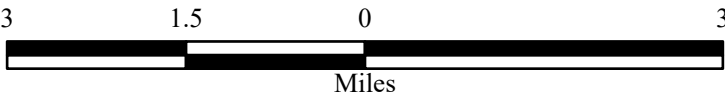
House District 22

302.4 miles of State-owned road

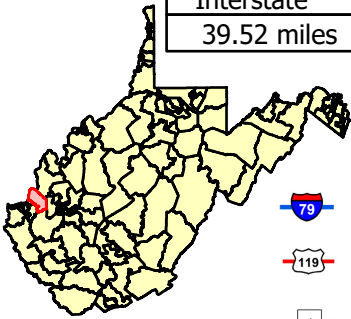


Delegation:
Daniel Linville

Interstate	US Route	WV Route	County Route	State Park and Forest Road	HARP
39.52 miles	35.8 miles	54.97 miles	341.95 miles	0 miles	2.03 miles



This district includes parts of the following counties:
Cabell, Lincoln, Mason, Putnam



- Interstate
- US Route
- State Route

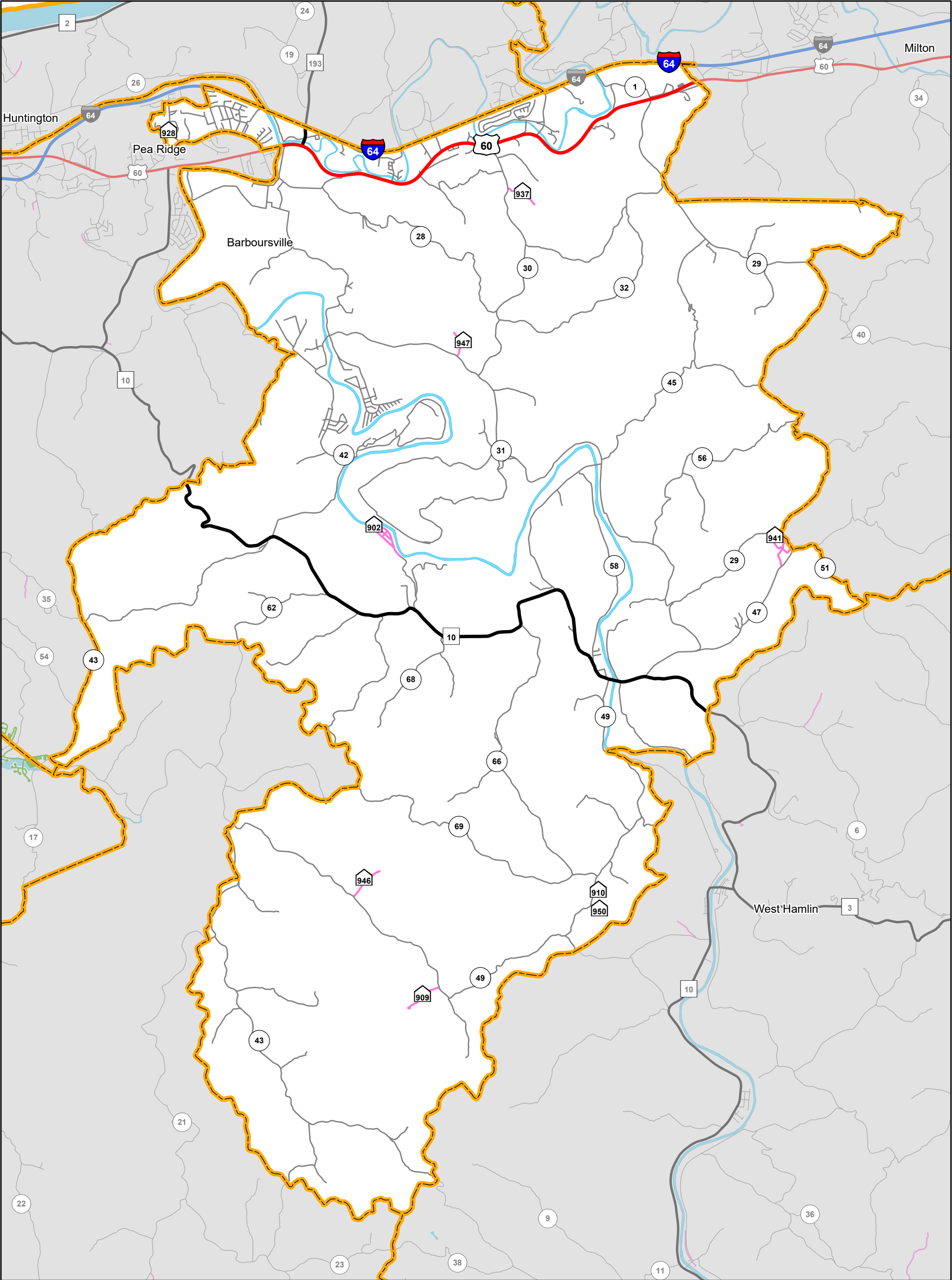
- County Route
- State Park and Forest Road
- Home Access Road Program (HARP)

Last revision date: January 2025
Road data as of: July 2024



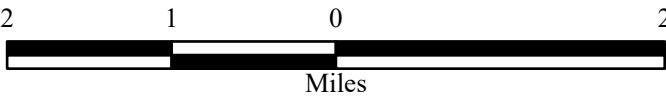
House District 23

180.61 miles of State-owned road

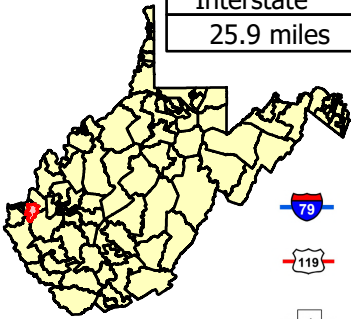


Delegation:
Evan Worrell

Interstate	US Route	WV Route	County Route	State Park and Forest Road	HARP
25.9 miles	26.79 miles	52.54 miles	225.84 miles	0 miles	4.69 miles



This district includes parts of the following counties:
Cabell, Lincoln, Wayne



- Interstate
- US Route
- State Route

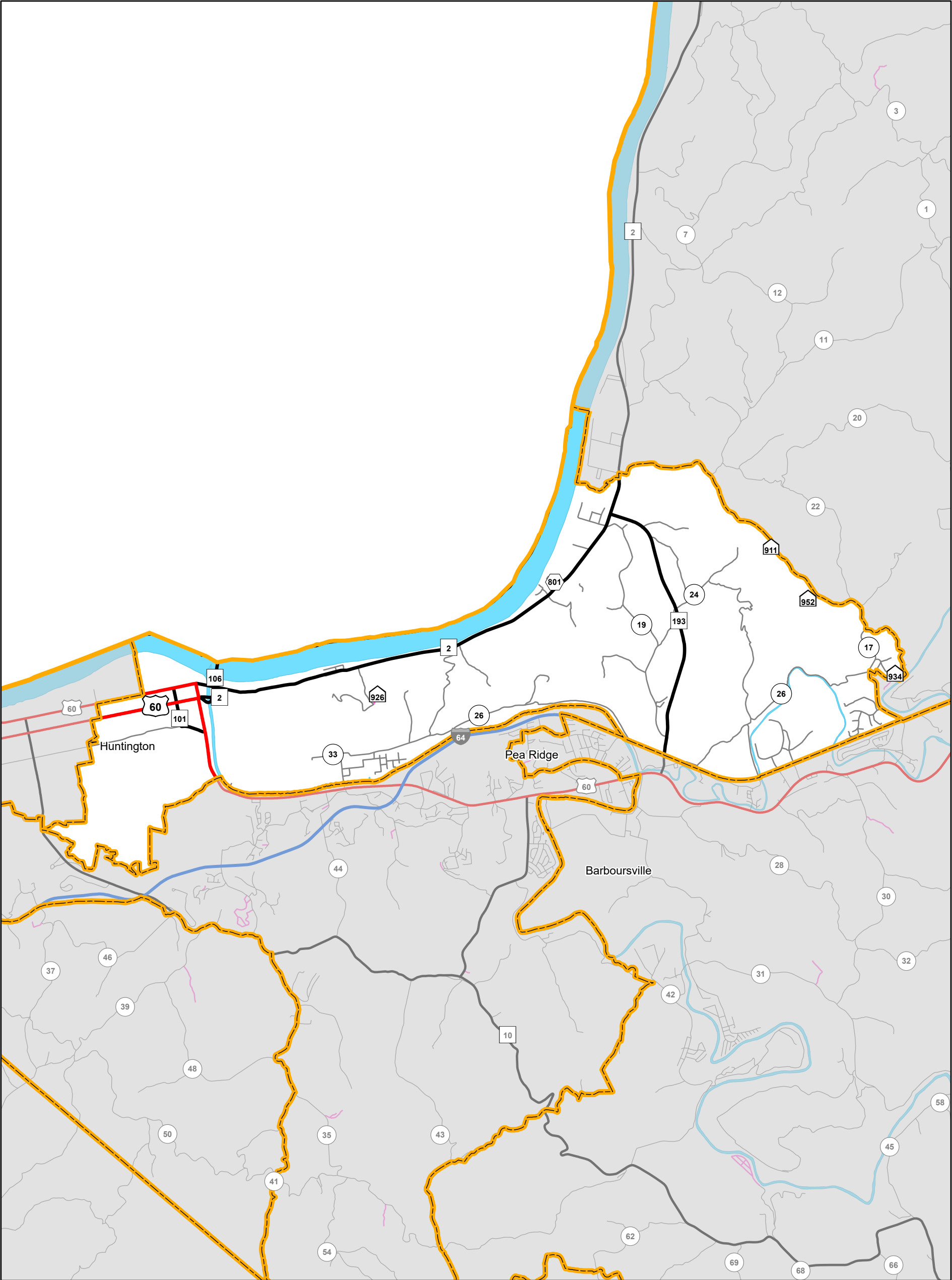
- County Route
- State Park and Forest Road
- Home Access Road Program (HARP)

Last revision date: January 2025
Road data as of: July 2024



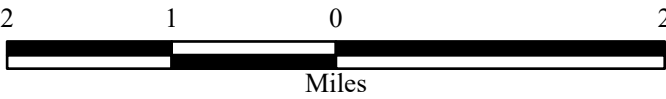
House District 24

54.82 miles of State-owned road

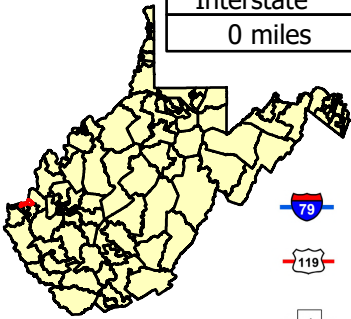


Delegation:
Patrick Lucas

Interstate	US Route	WV Route	County Route	State Park and Forest Road	HARP
0 miles	32.35 miles	23.35 miles	55.04 miles	0.05 miles	0.61 miles



This district includes parts of the following counties:
Cabell



- Interstate
- US Route
- State Route

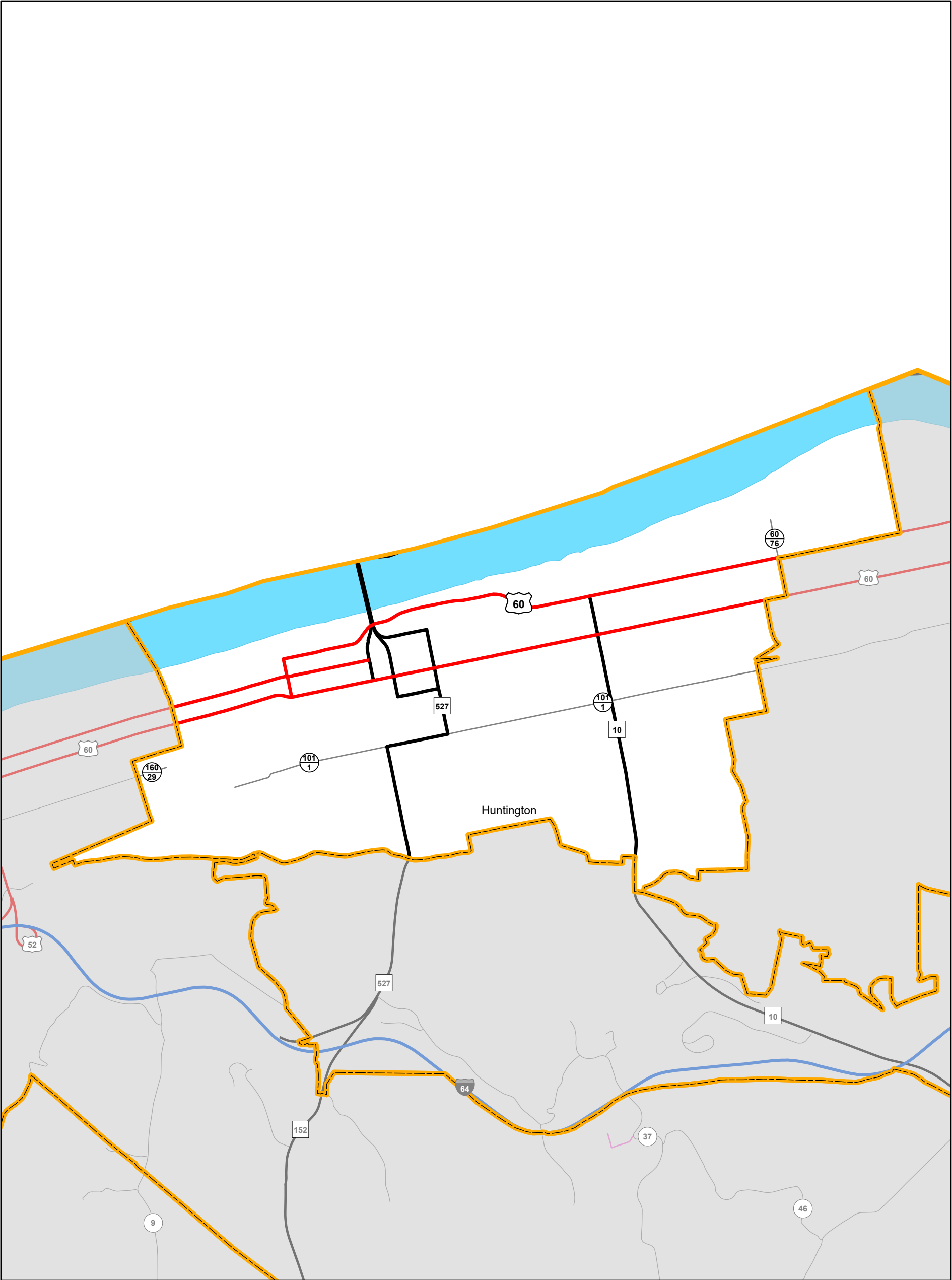
- County Route
- State Park and Forest Road
- Home Access Road Program (HARP)

Last revision date: January 2025
Road data as of: July 2024



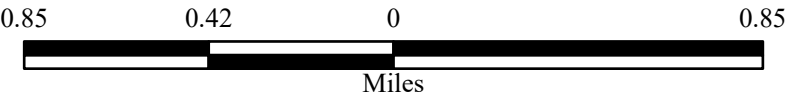
House District 25

13.52 miles of State-owned road

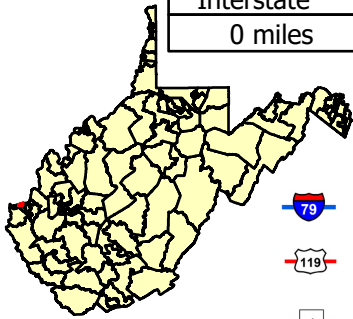





Delegation:
Sean Hornbuckle




Interstate	US Route	WV Route	County Route	State Park and Forest Road	HARP
0 miles	32.84 miles	22.84 miles	4.93 miles	0 miles	0 miles



This district includes parts of the following counties:
Cabell



-  Interstate
-  US Route
-  State Route

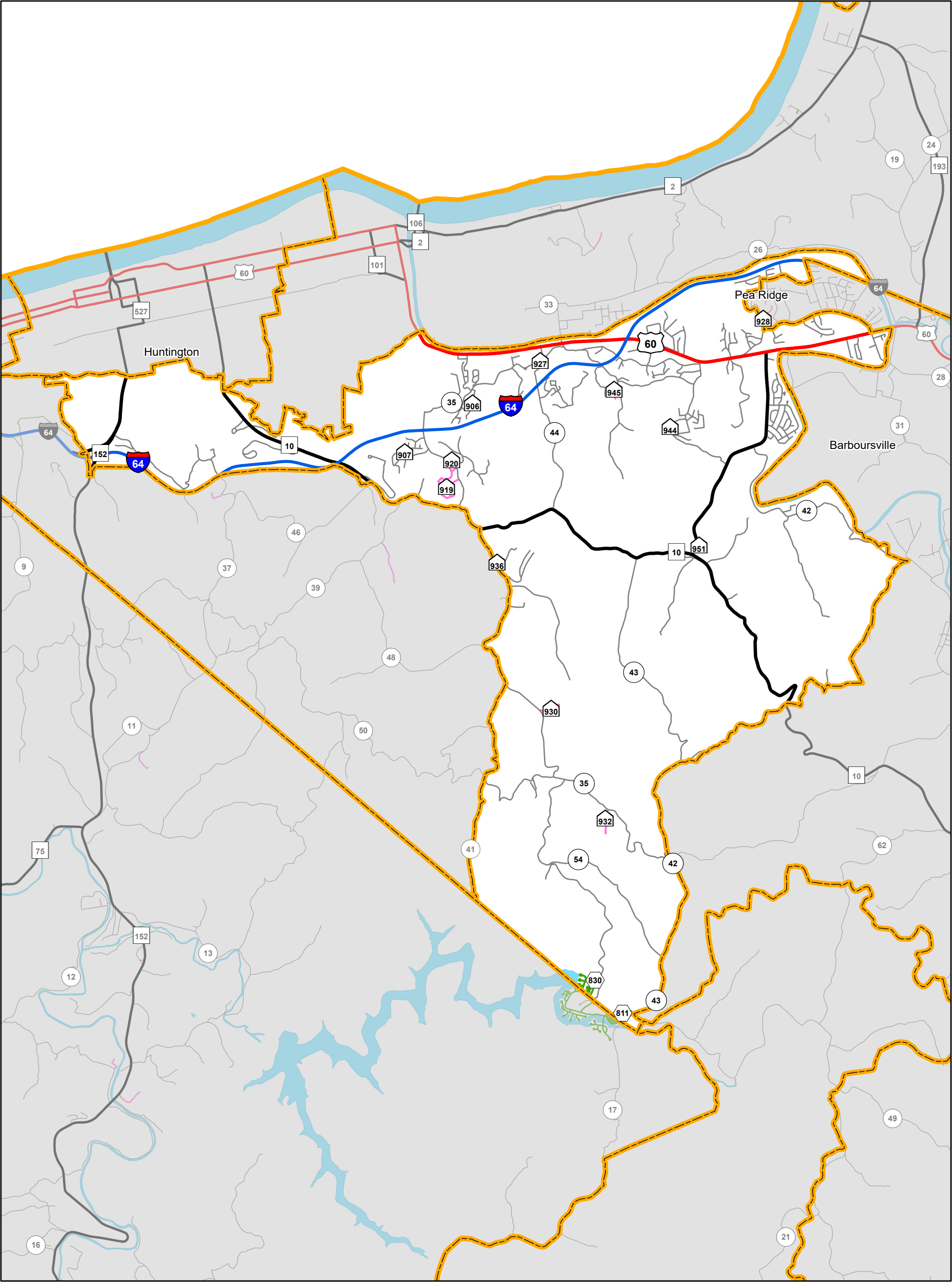
-  County Route
-  State Park and Forest Road
-  Home Access Road Program (HARP)

Last revision date: January 2025
Road data as of: July 2024



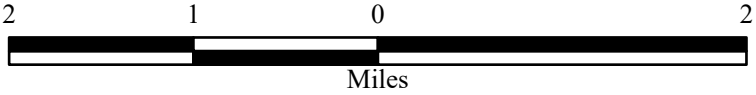
House District 26

99.98 miles of State-owned road

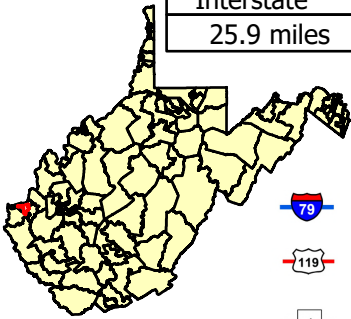


Delegation:
Matthew Rohrbach

Interstate	US Route	WV Route	County Route	State Park and Forest Road	HARP
25.9 miles	26.79 miles	24.91 miles	120.63 miles	2.92 miles	2.61 miles



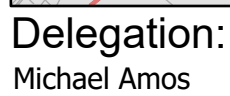
This district includes parts of the following counties:
Cabell, Wayne



- Interstate
- US Route
- State Route

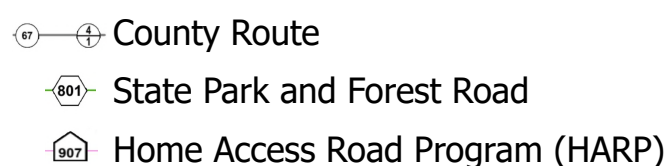
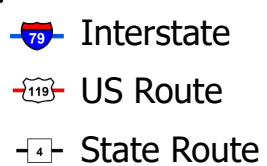
- County Route
- State Park and Forest Road
- Home Access Road Program (HARP)

Last revision date: January 2025
Road data as of: July 2024



2.5 1.25 0 2.5

Miles



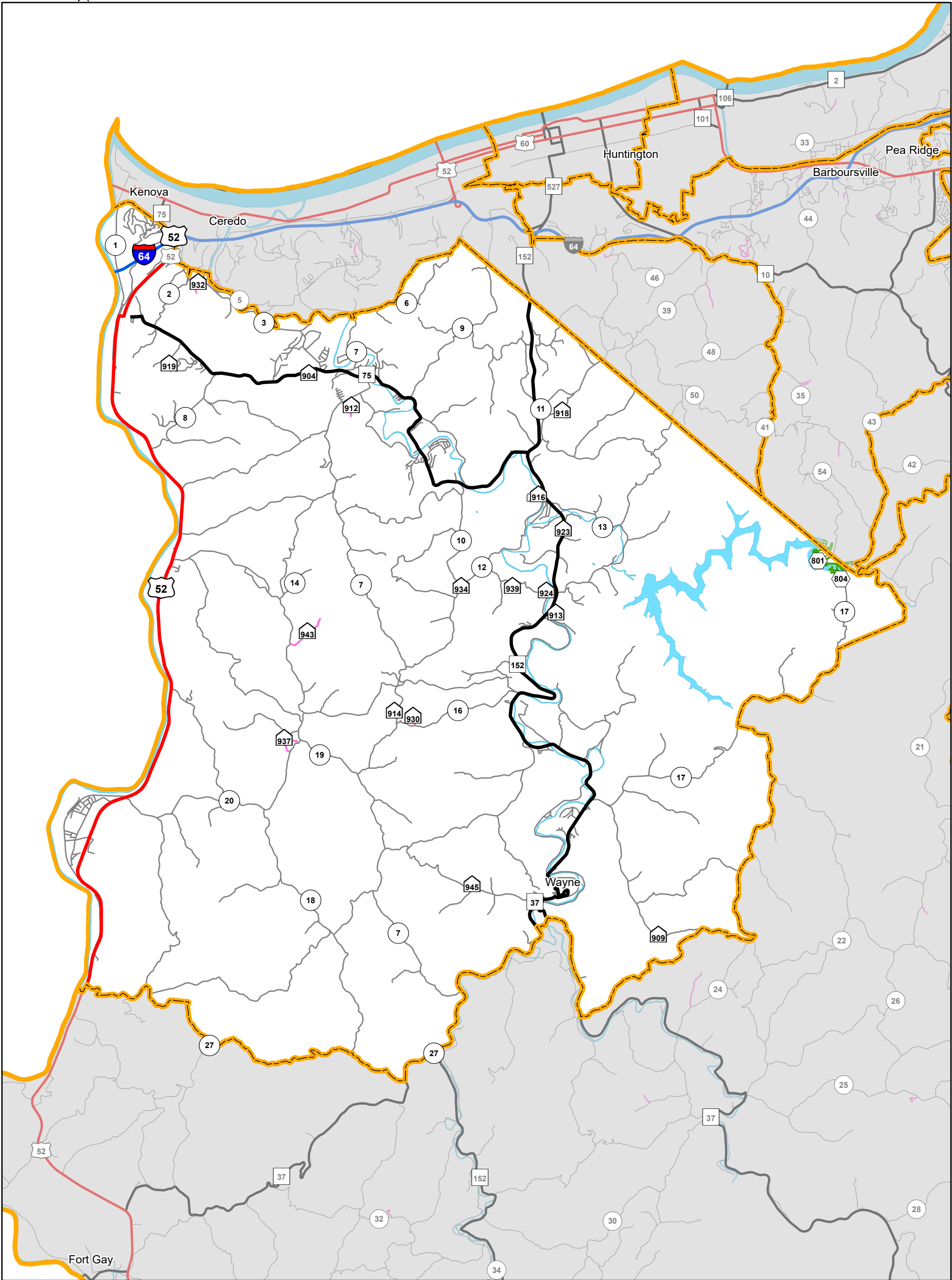
This district includes parts of the following counties:
Cabell, Wayne

Last revision date: January 2025
Road data as of: July 2024



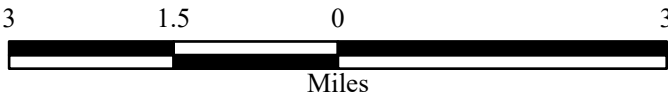
House District 28

308.94 miles of State-owned road

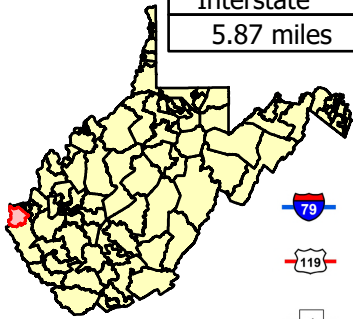


Delegation:
Ryan Browning

Interstate	US Route	WV Route	County Route	State Park and Forest Road	HARP
5.87 miles	49.91 miles	62.69 miles	289.25 miles	4.67 miles	4.3 miles



This district includes parts of the following counties:
Cabell, Wayne



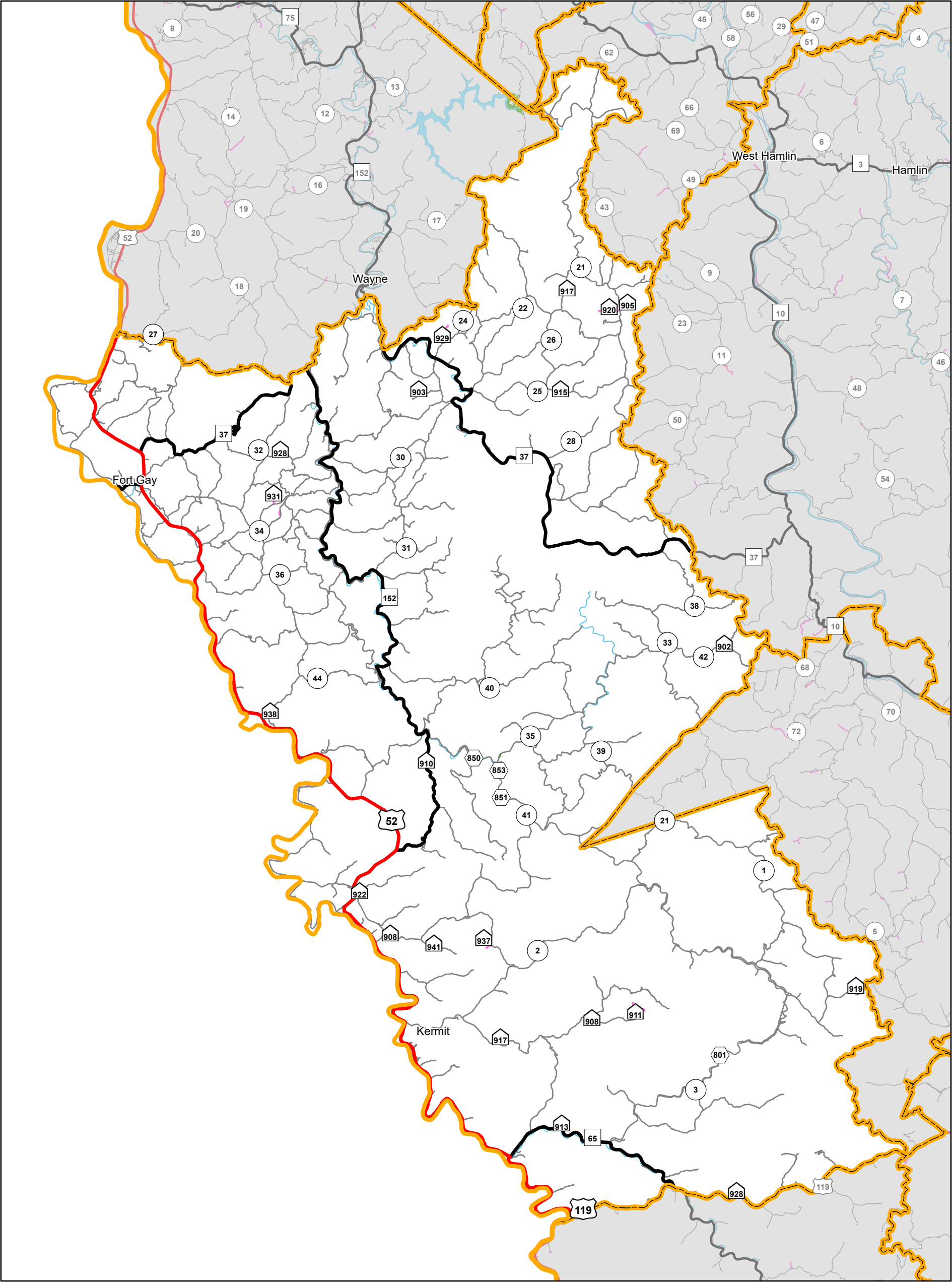
- Interstate
- US Route
- State Route

- County Route
- State Park and Forest Road
- Home Access Road Program (HARP)



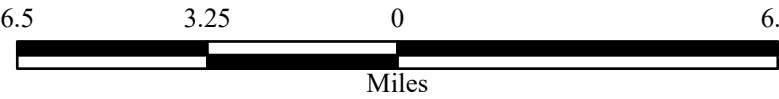
House District 29

696.12 miles of State-owned road

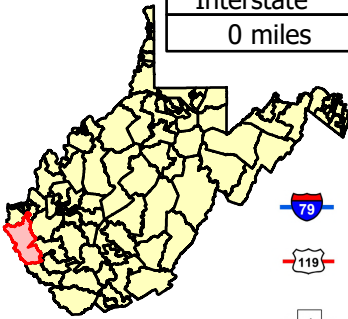


Delegation:
Henry Dillon

Interstate	US Route	WV Route	County Route	State Park and Forest Road	HARP
0 miles	108.35 miles	69.21 miles	633.39 miles	1.03 miles	7.93 miles



This district includes parts of the following counties:
Cabell, Lincoln, Logan, Mingo, Wayne



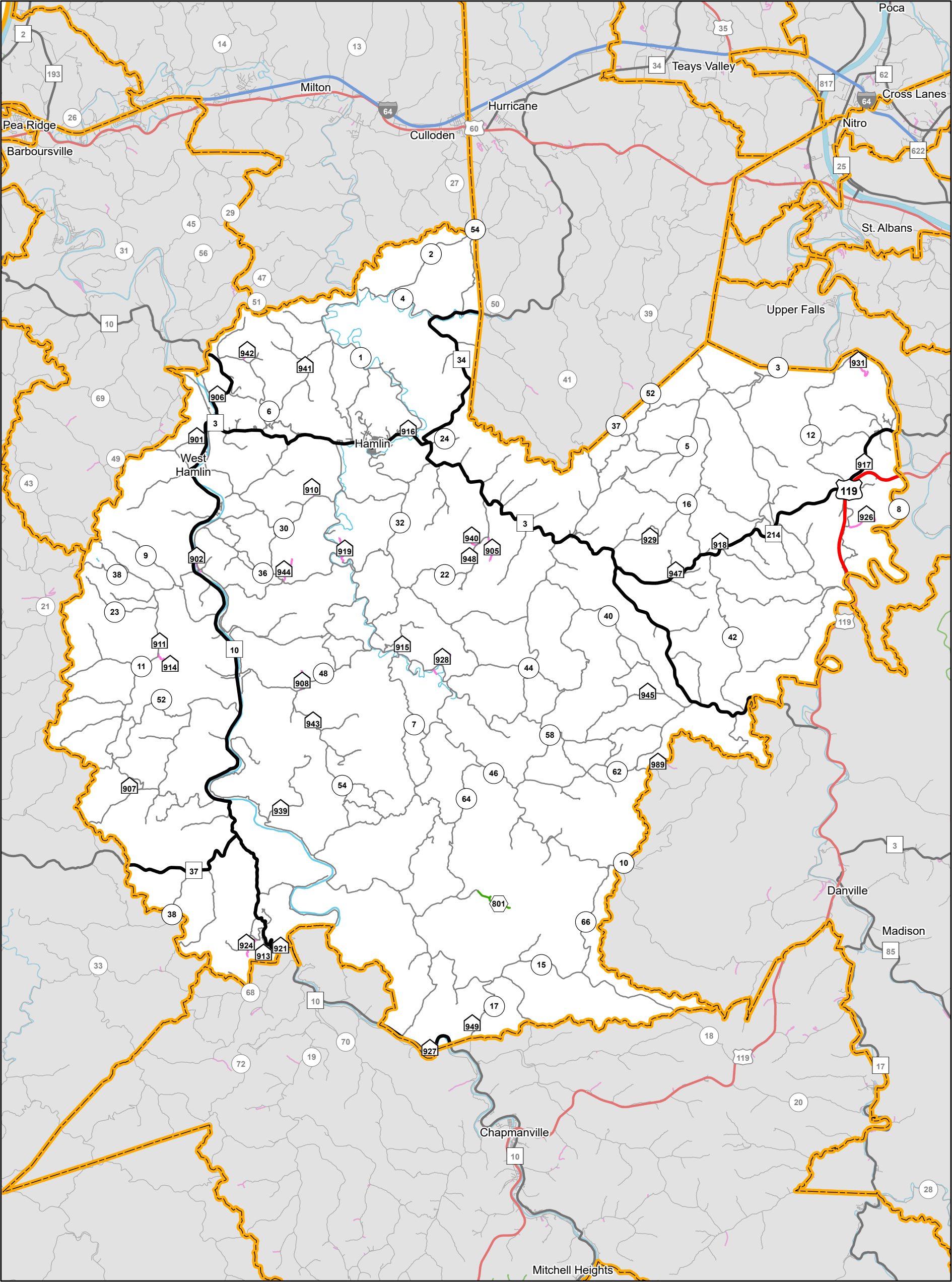
- Interstate
- US Route
- State Route
- County Route
- State Park and Forest Road
- Home Access Road Program (HARP)

Last revision date: January 2025
Road data as of: July 2024



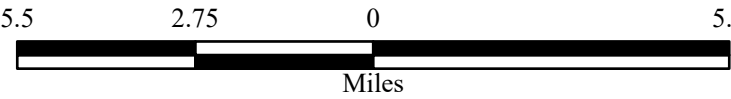
House District 30

627.55 miles of State-owned road

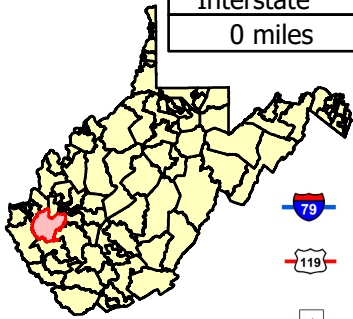


Delegation:
Jeff Eldridge

Interstate	US Route	WV Route	County Route	State Park and Forest Road	HARP
0 miles	26.56 miles	155.36 miles	639.96 miles	1.26 miles	14.73 miles



This district includes parts of the following counties:
Boone, Cabell, Kanawha, Lincoln, Logan, Putnam, Wayne



- Interstate
- US Route
- State Route

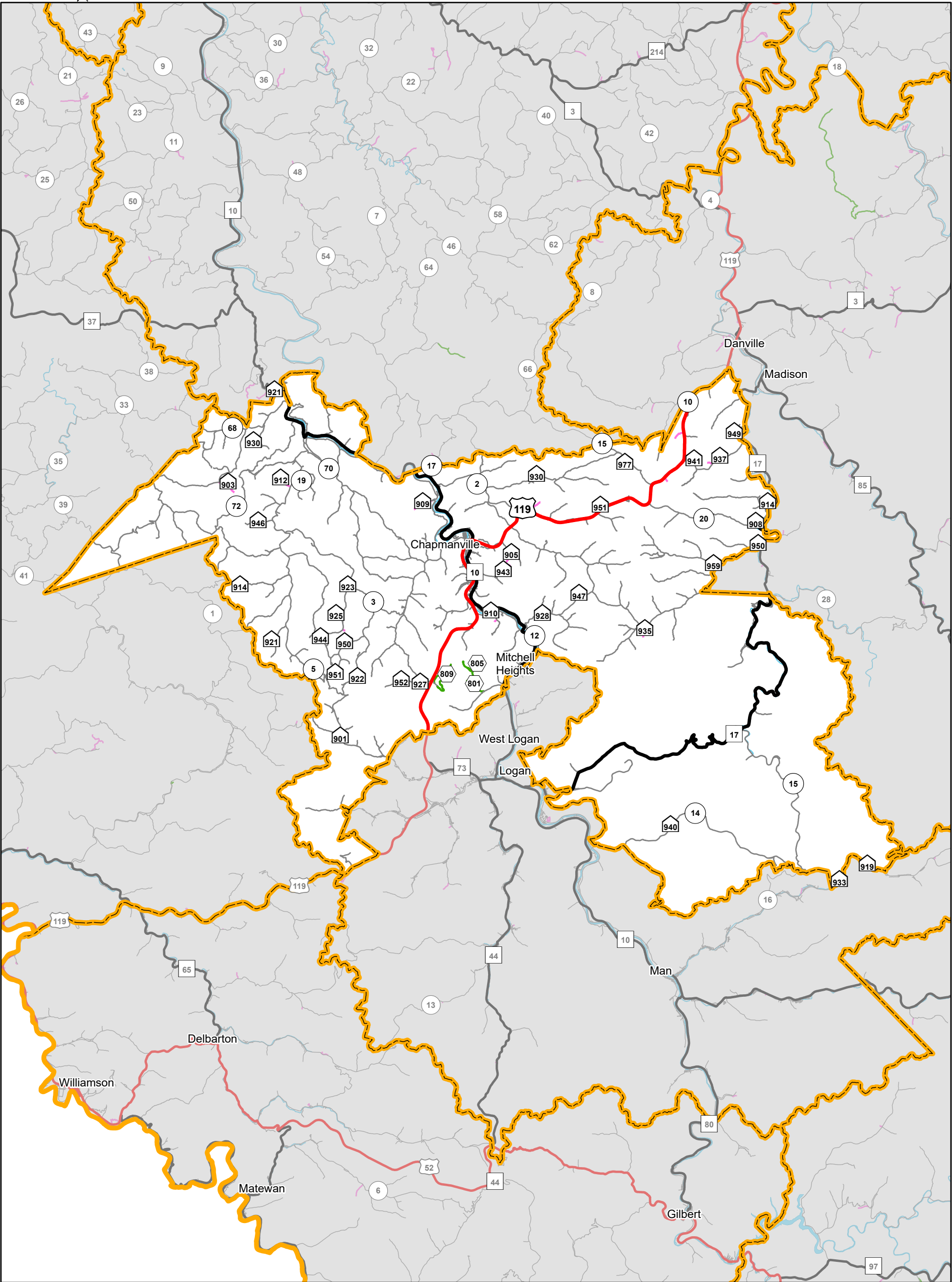
- County Route
- State Park and Forest Road
- Home Access Road Program (HARP)

Last revision date: January 2025
Road data as of: July 2024



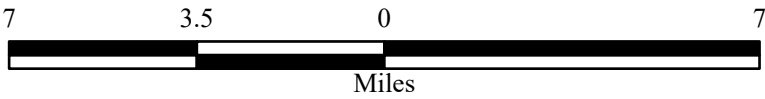
House District 31

402.75 miles of State-owned road

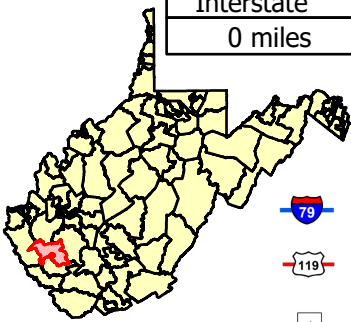


Delegation:
Margitta Mazzocchi

Interstate	US Route	WV Route	County Route	State Park and Forest Road	HARP
0 miles	39.12 miles	99.81 miles	412.66 miles	5.1 miles	10.82 miles



This district includes parts of the following counties:
Boone, Lincoln, Logan, Mingo, Wayne



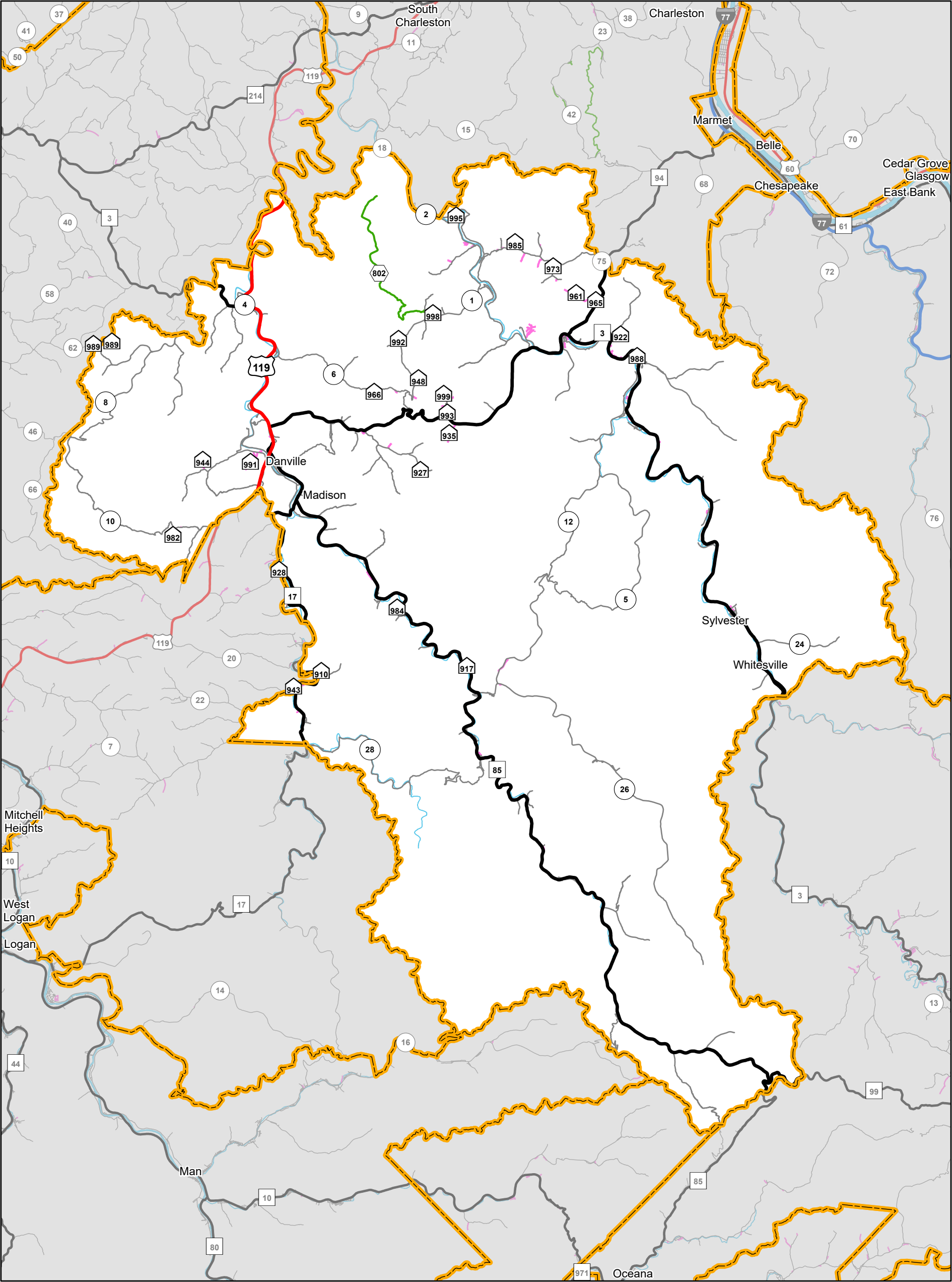
- Interstate
- US Route
- State Route

- County Route
- State Park and Forest Road
- Home Access Road Program (HARP)



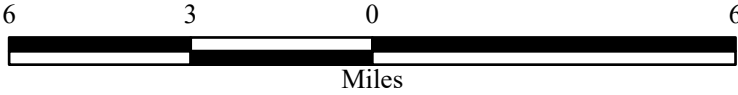
House District 32

344.03 miles of State-owned road

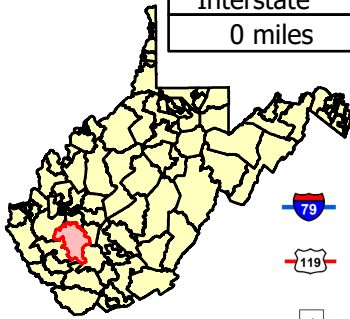


Delegation:
Josh Holstein

Interstate	US Route	WV Route	County Route	State Park and Forest Road	HARP
0 miles	24.07 miles	96.39 miles	238.67 miles	6.81 miles	17.38 miles



This district includes parts of the following counties:
Boone, Kanawha, Lincoln, Logan, Raleigh, Wyoming



- Interstate
- US Route
- State Route

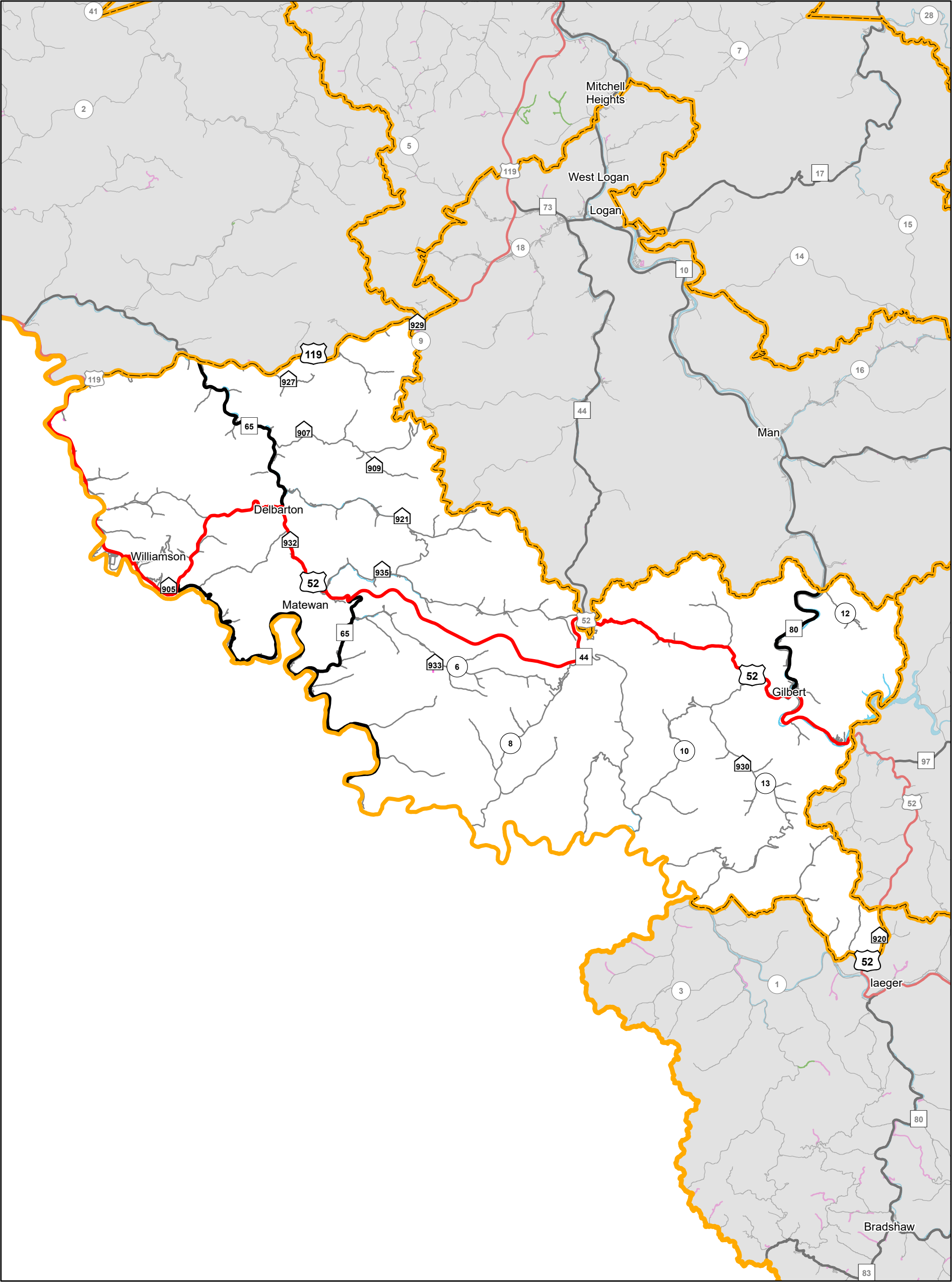
- County Route
- State Park and Forest Road
- Home Access Road Program (HARP)

Last revision date: January 2025
Road data as of: July 2024



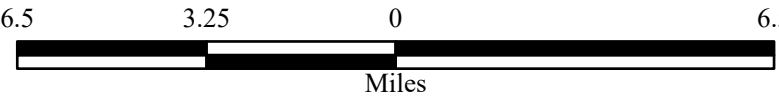
House District 34

337.38 miles of State-owned road

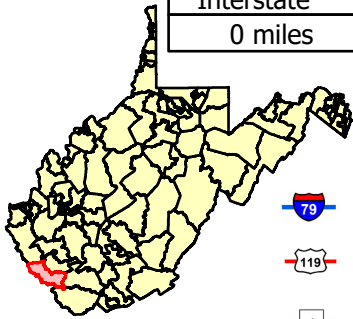


Delegation:
Mark Dean

Interstate	US Route	WV Route	County Route	State Park and Forest Road	HARP
0 miles	124.56 miles	54.38 miles	259.69 miles	0 miles	4.18 miles



This district includes parts of the following counties:
Logan, McDowell, Mingo, Wyoming



- Interstate
- US Route
- State Route

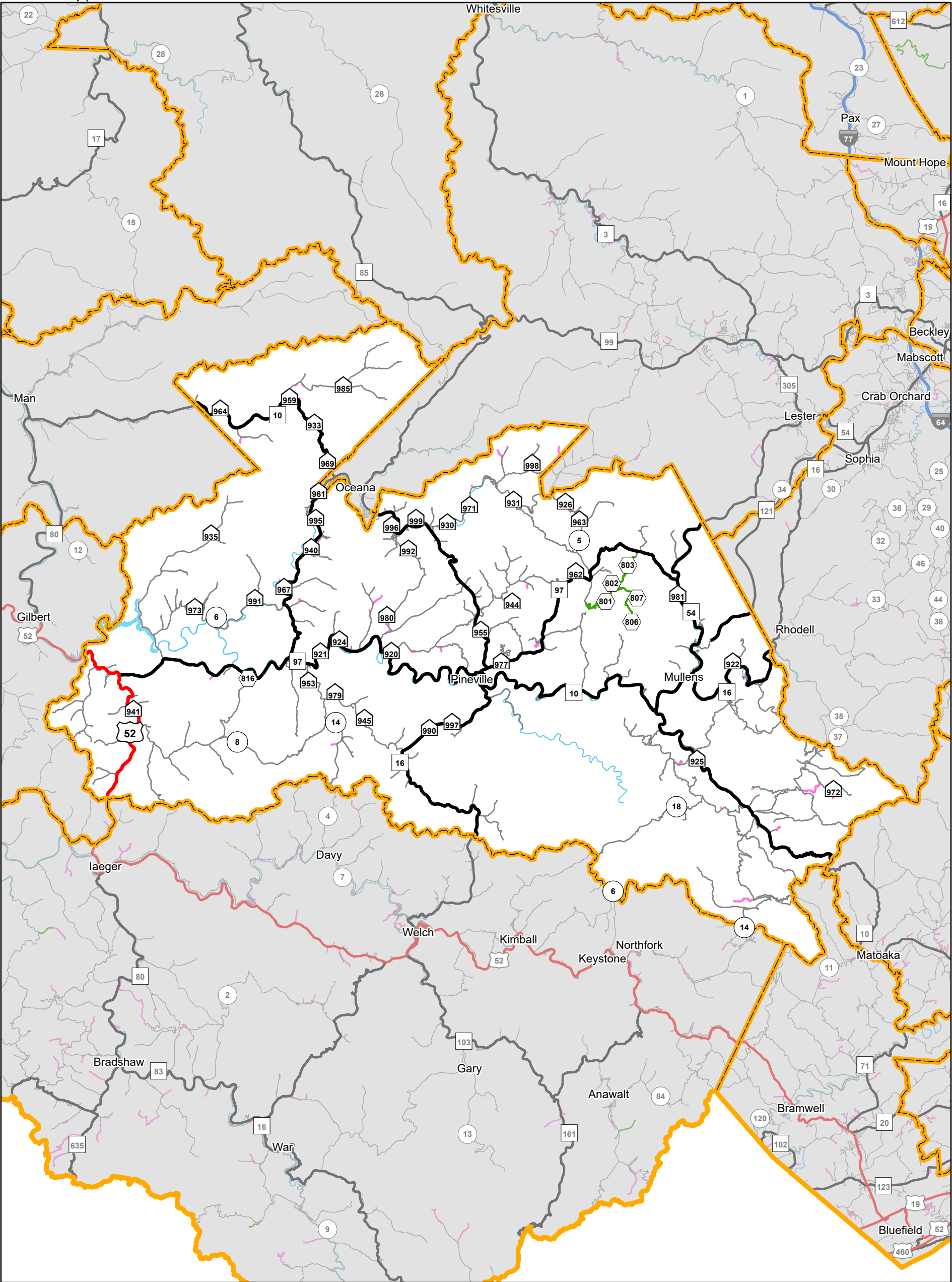
- County Route
- State Park and Forest Road
- Home Access Road Program (HARP)

Last revision date: January 2025
Road data as of: July 2024



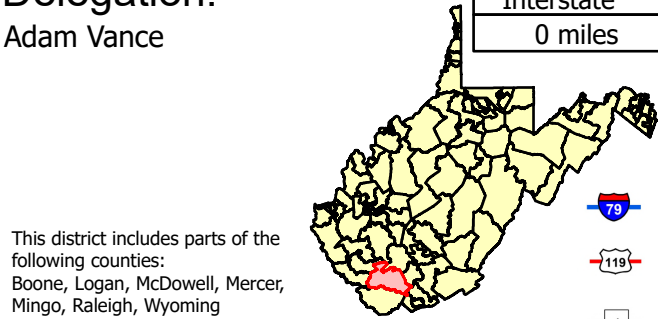
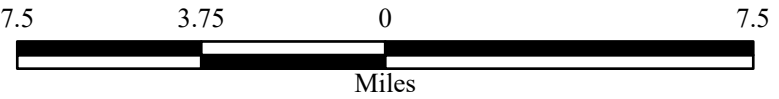
House District 35

487.12 miles of State-owned road



Delegation:
Adam Vance

Interstate	US Route	WV Route	County Route	State Park and Forest Road	HARP
0 miles	50.85 miles	166.77 miles	398.81 miles	8.71 miles	21.59 miles



This district includes parts of the following counties:
Boone, Logan, McDowell, Mercer, Mingo, Raleigh, Wyoming

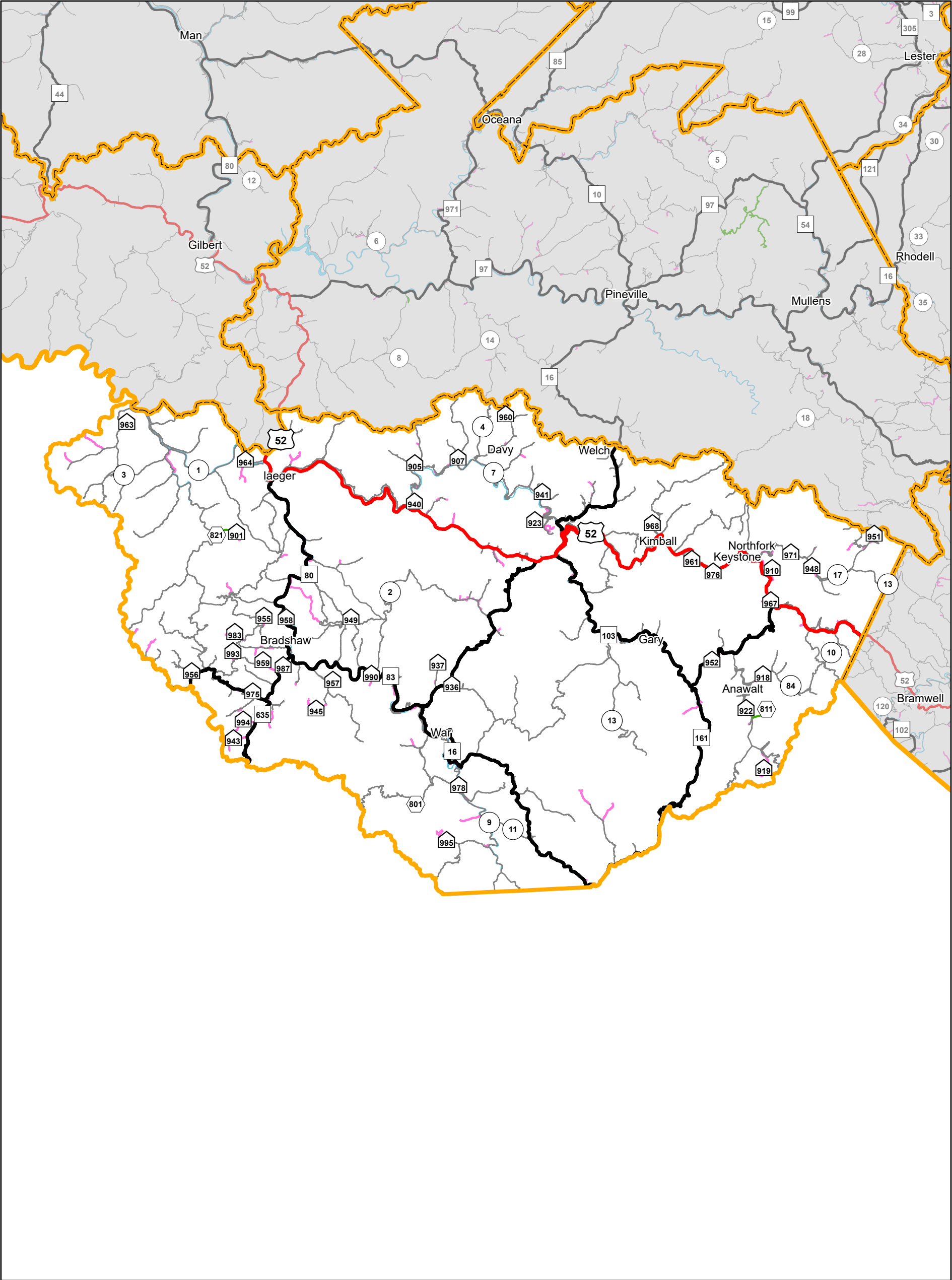
- Interstate
- US Route
- State Route
- County Route
- State Park and Forest Road
- Home Access Road Program (HARP)

Last revision date: January 2025
Road data as of: July 2024



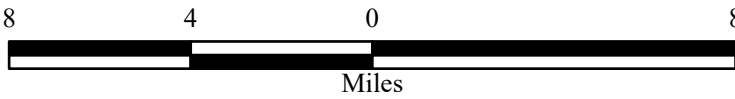
House District 36

647.87 miles of State-owned road

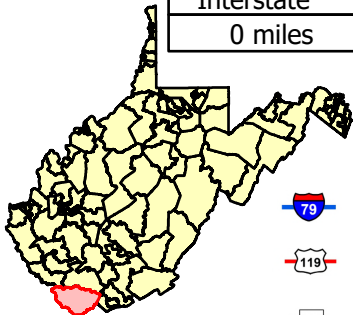


Delegation:
David Green

Interstate	US Route	WV Route	County Route	State Park and Forest Road	HARP
0 miles	55.55 miles	99.86 miles	483.41 miles	2.07 miles	60.04 miles



This district includes parts of the following counties:
McDowell, Mercer, Mingo, Wyoming



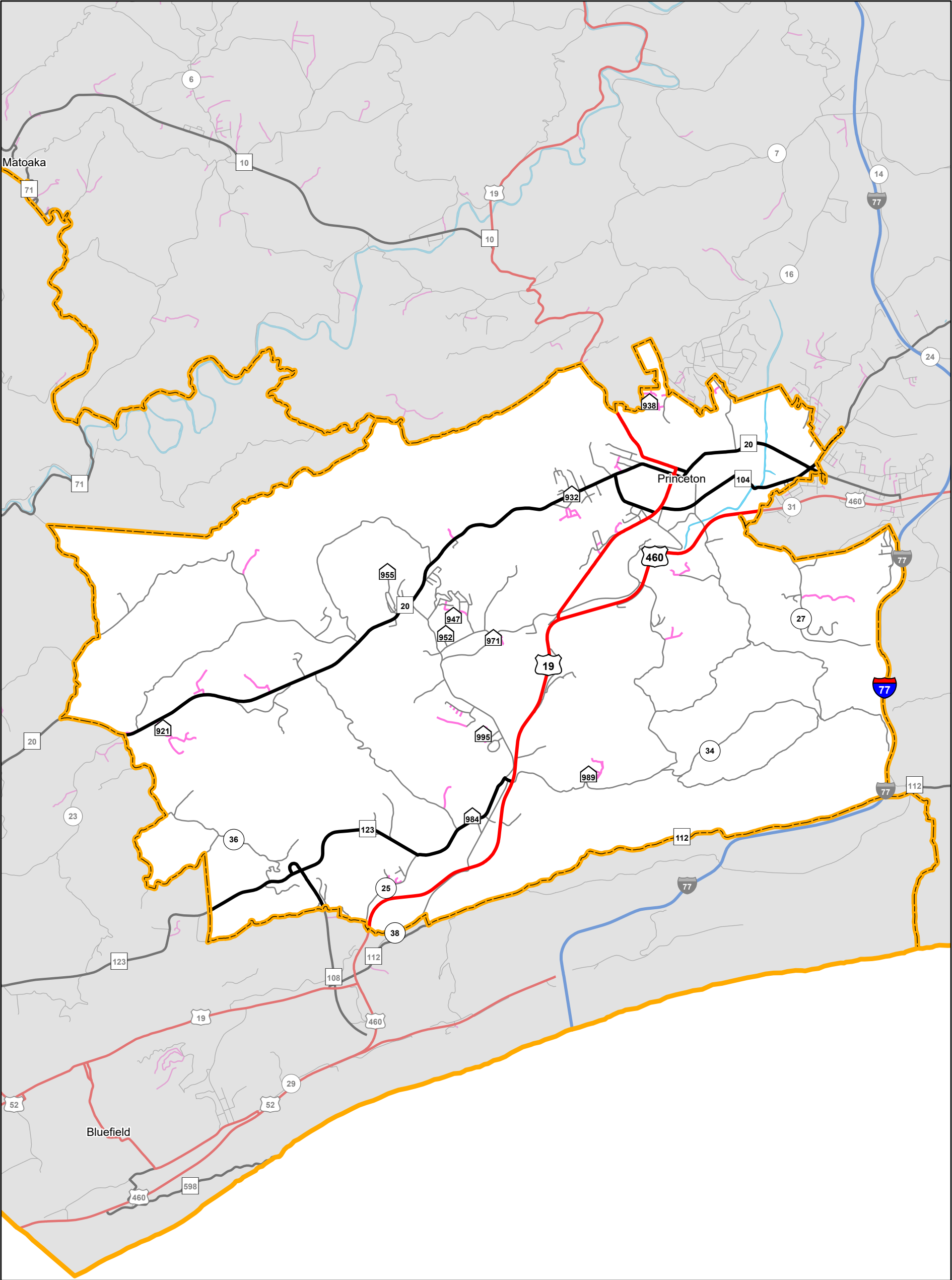
- Interstate
- US Route
- State Route

- County Route
- State Park and Forest Road
- Home Access Road Program (HARP)



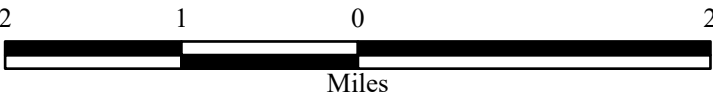
House District 38

122.32 miles of State-owned road

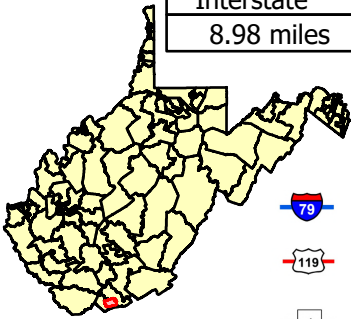


Delegation:
Joe Ellington

Interstate	US Route	WV Route	County Route	State Park and Forest Road	HARP
8.98 miles	52.96 miles	55.58 miles	99.95 miles	0 miles	9.97 miles



This district includes parts of the following counties:
Mercer



- Interstate
- US Route
- State Route

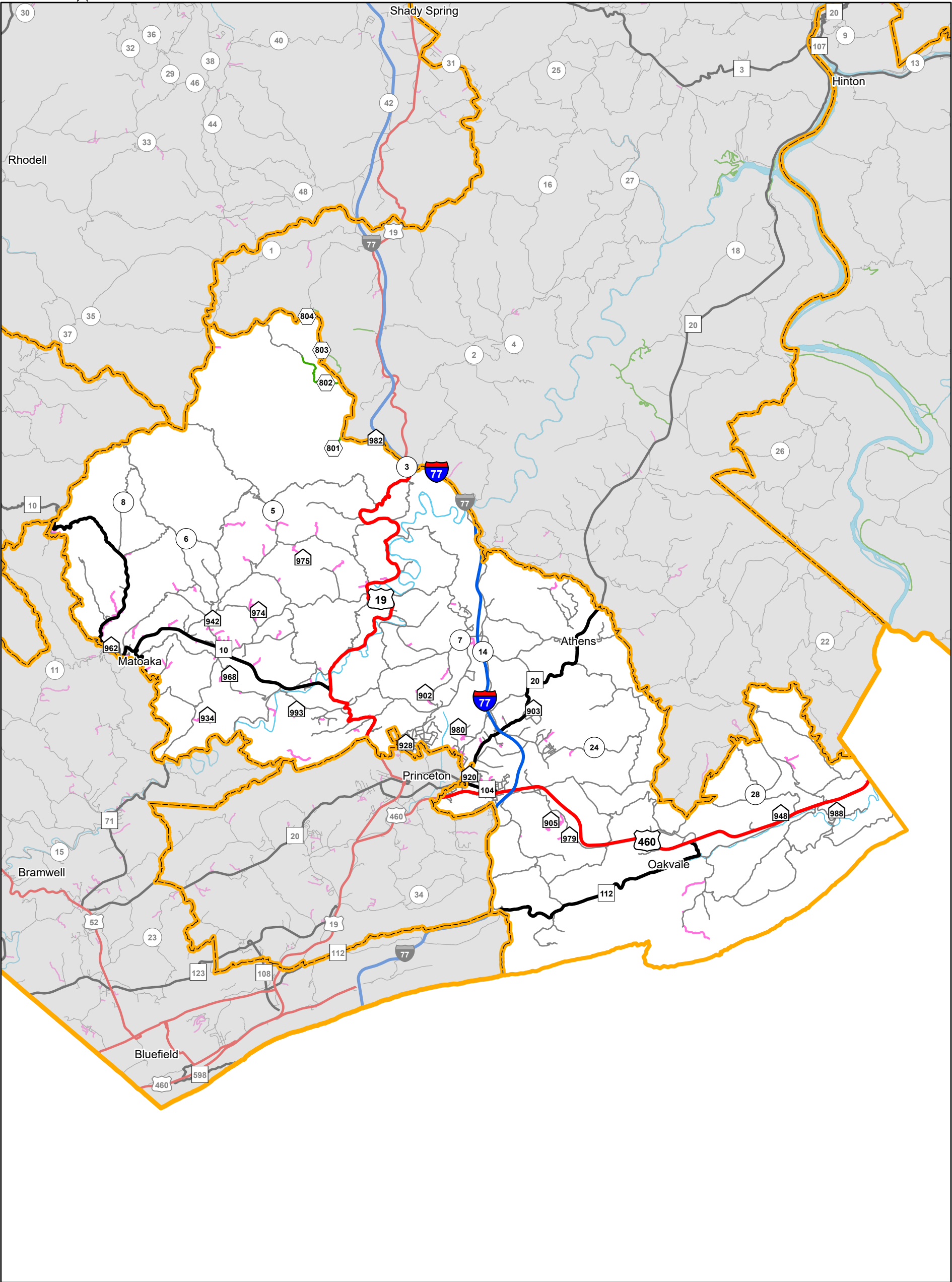
- County Route
- State Park and Forest Road
- Home Access Road Program (HARP)

Last revision date: January 2025
Road data as of: July 2024



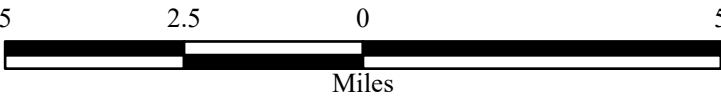
House District 39

417.53 miles of State-owned road

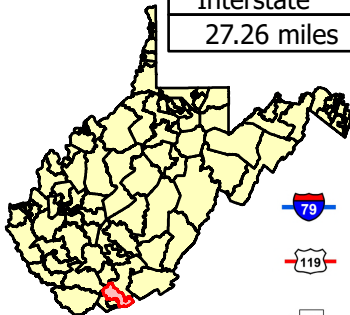


Delegation:
Doug Smith

Interstate	US Route	WV Route	County Route	State Park and Forest Road	HARP
27.26 miles	52.85 miles	57.35 miles	377.71 miles	8.58 miles	36.21 miles



This district includes parts of the following counties:
Mercer, Raleigh, Wyoming

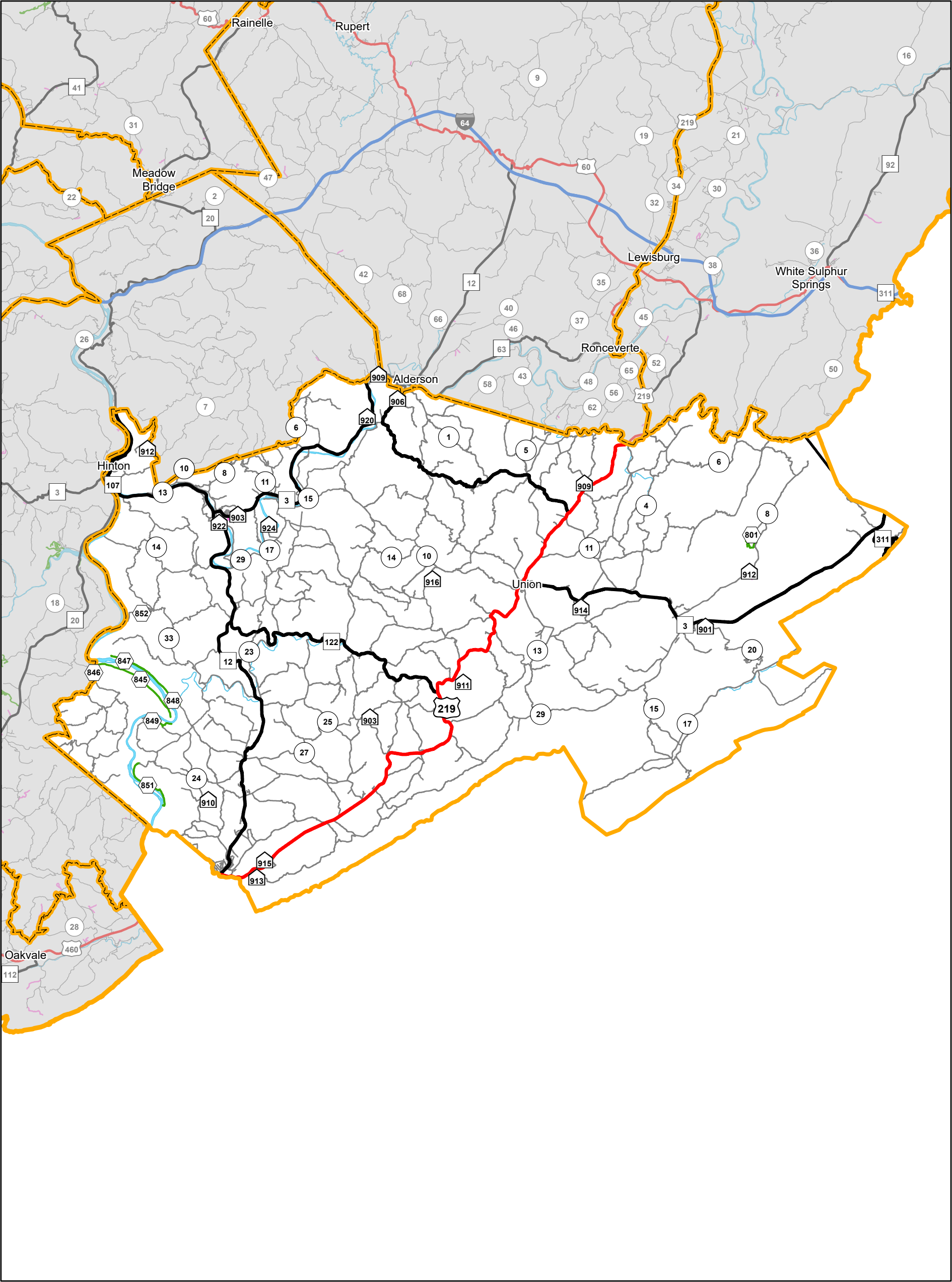


- Interstate
- US Route
- State Route
- County Route
- State Park and Forest Road
- Home Access Road Program (HARP)



House District 40

862.22 miles of State-owned road



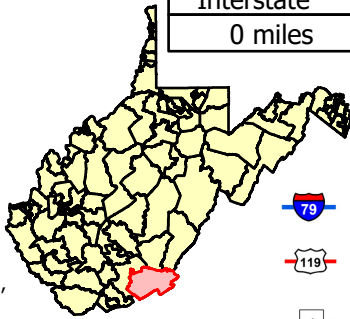
Delegation:
Roy Cooper

Interstate	US Route	WV Route	County Route	State Park and Forest Road	HARP
0 miles	67.56 miles	128.73 miles	794.96 miles	16.93 miles	7.34 miles

8.54.2508.5

Miles

This district includes parts of the following counties:
Greenbrier, Mercer, Monroe, Raleigh, Summers



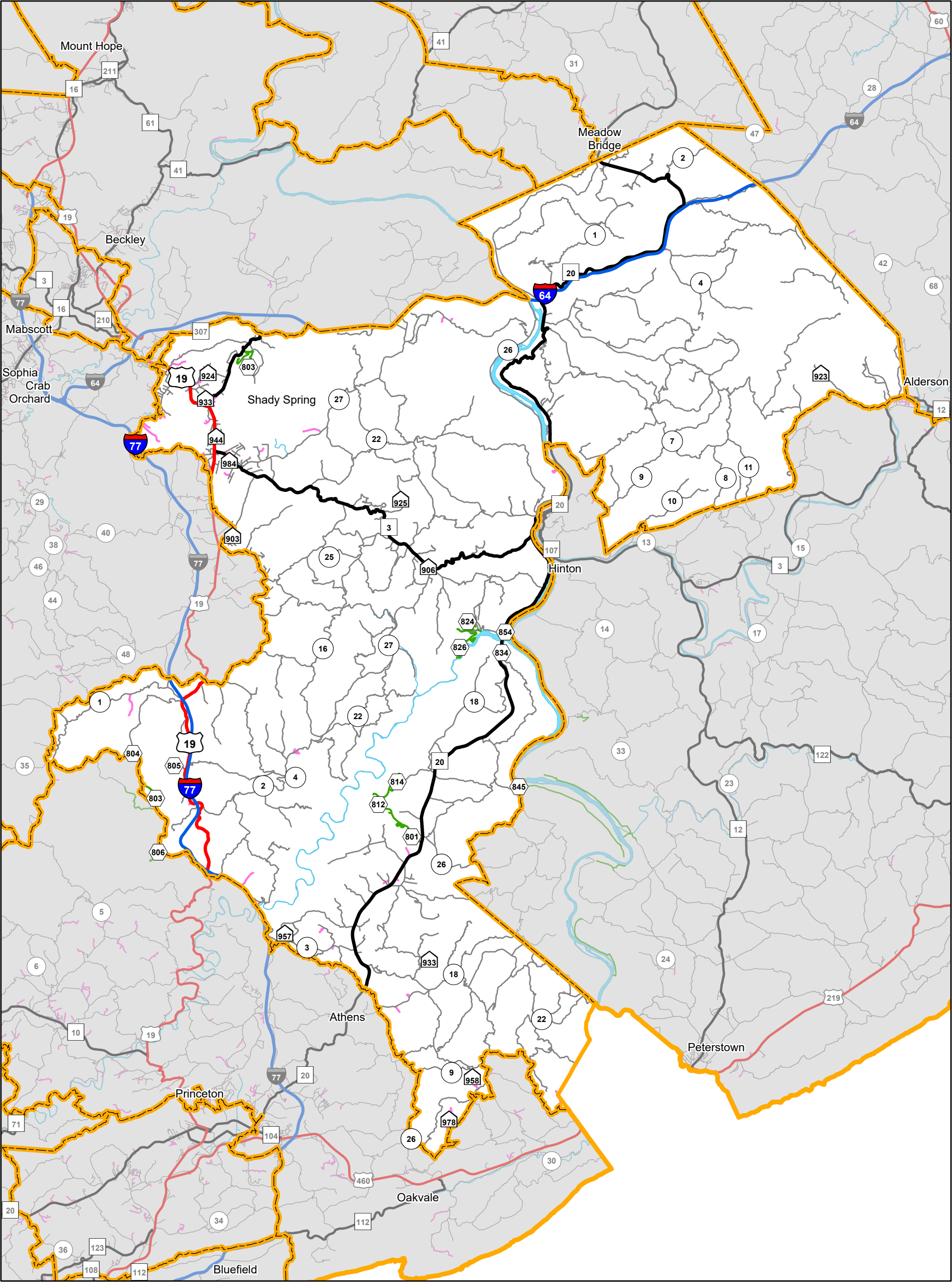
- Interstate
- US Route
- State Route
- County Route
- State Park and Forest Road
- Home Access Road Program (HARP)

Last revision date: January 2025
Road data as of: July 2024



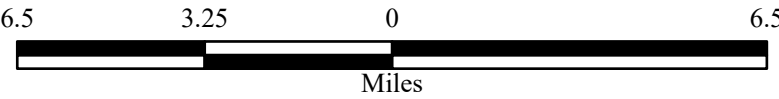
House District 41

722.68 miles of State-owned road

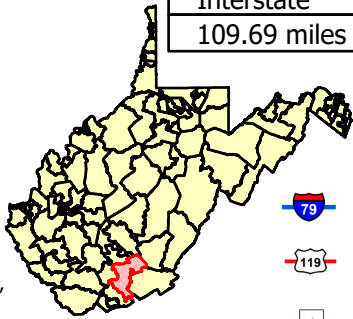


Delegation:
Jordan Maynor

Interstate	US Route	WV Route	County Route	State Park and Forest Road	HARP
109.69 miles	60.61 miles	102.97 miles	724.25 miles	28.19 miles	20.07 miles



This district includes parts of the following counties:
Fayette, Greenbrier, Mercer, Raleigh, Summers



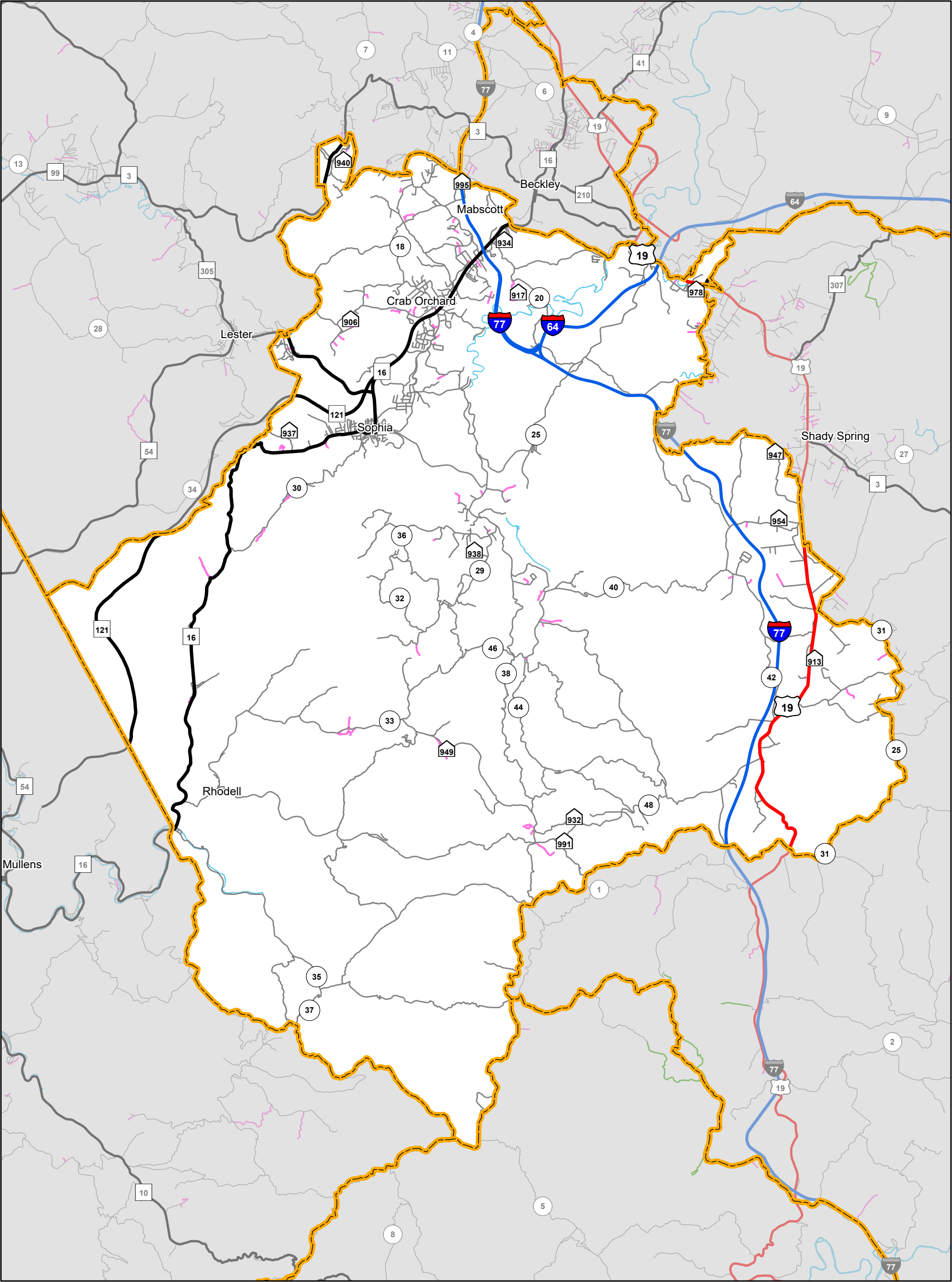
- Interstate
- US Route
- State Route

- County Route
- State Park and Forest Road
- Home Access Road Program (HARP)



House District 42

357.3 miles of State-owned road

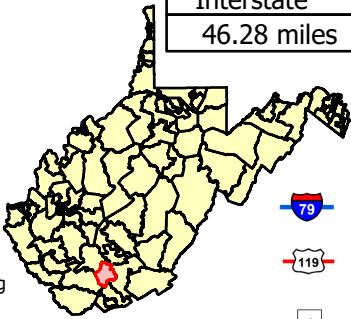


Delegation:
Brandon Steele

Interstate	US Route	WV Route	County Route	State Park and Forest Road	HARP
46.28 miles	60.61 miles	100.24 miles	345.09 miles	0 miles	15.5 miles



This district includes parts of the following counties:
Mercer, Raleigh, Summers, Wyoming



- Interstate
- US Route
- State Route

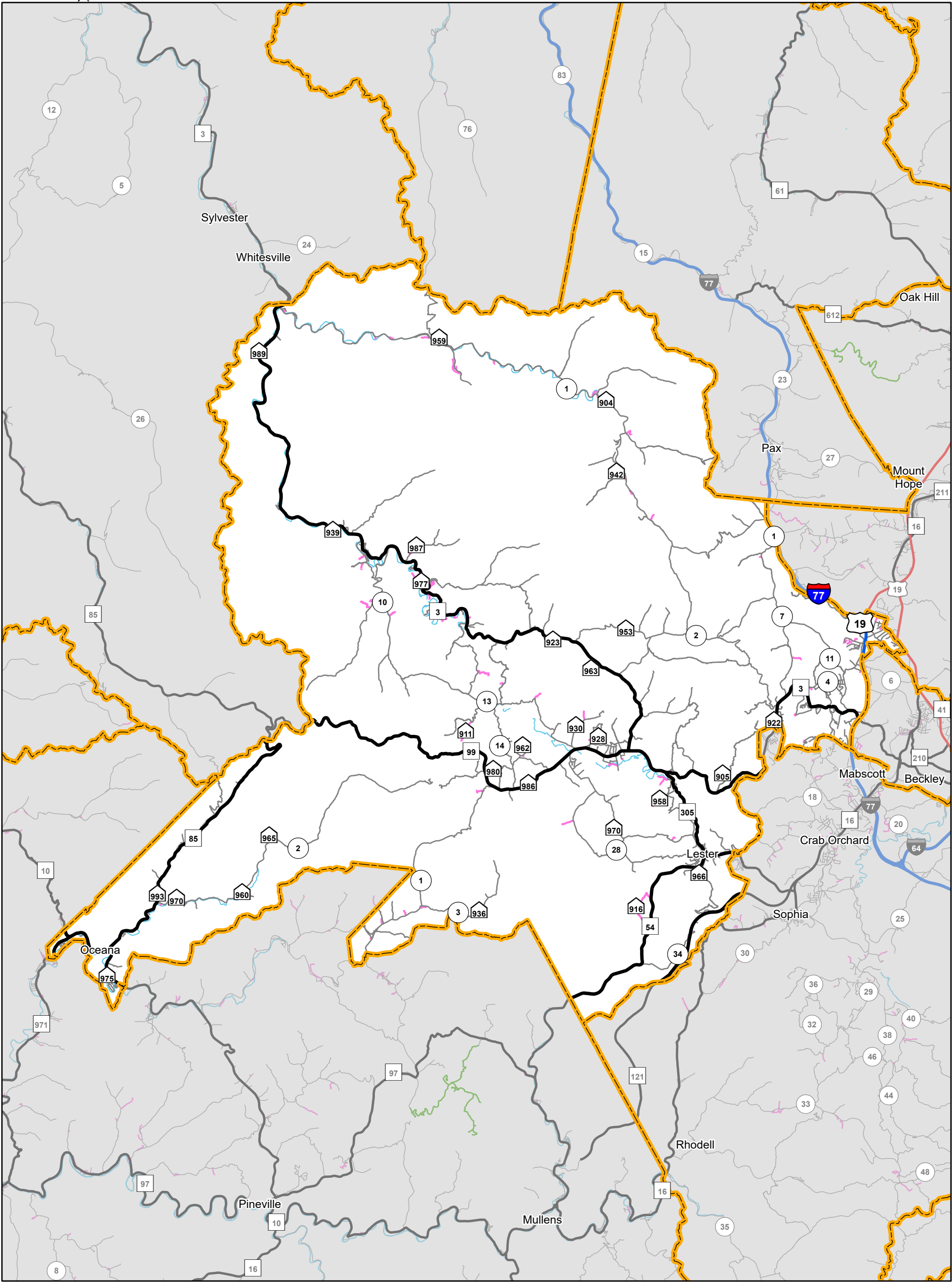
- County Route
- State Park and Forest Road
- Home Access Road Program (HARP)

Last revision date: January 2025
Road data as of: July 2024



House District 43

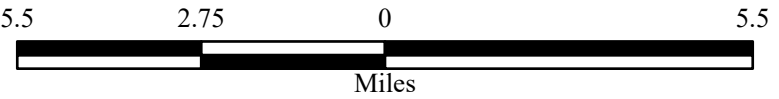
373.95 miles of State-owned road



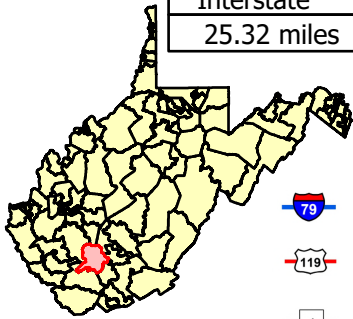
Delegation:

Christopher W. Toney

Interstate	US Route	WV Route	County Route	State Park and Forest Road	HARP
25.32 miles	2.07 miles	236.57 miles	320.61 miles	0 miles	22.44 miles



This district includes parts of the following counties:
Boone, Fayette, Kanawha, Raleigh, Wyoming



- Interstate
- US Route
- State Route

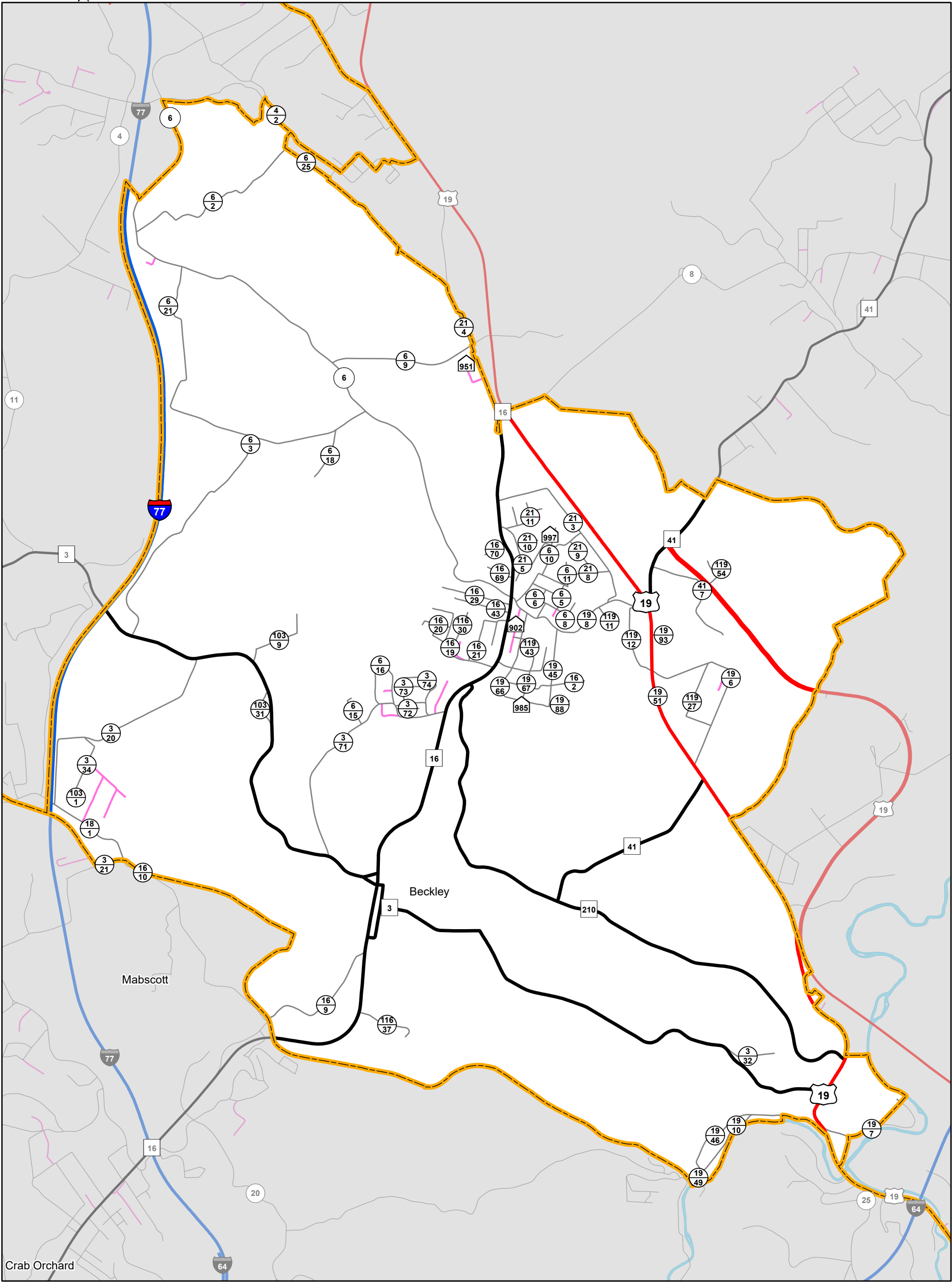
- County Route
- State Park and Forest Road
- Home Access Road Program (HARP)

Last revision date: January 2025
Road data as of: July 2024



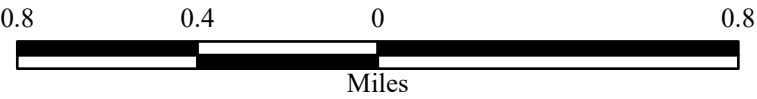
House District 44

49.62 miles of State-owned road

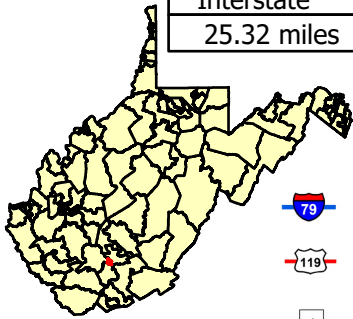


Delegation:
Carl Roop

Interstate	US Route	WV Route	County Route	State Park and Forest Road	HARP
25.32 miles	30.85 miles	73.28 miles	38.55 miles	0 miles	1.89 miles



This district includes parts of the following counties:
Raleigh



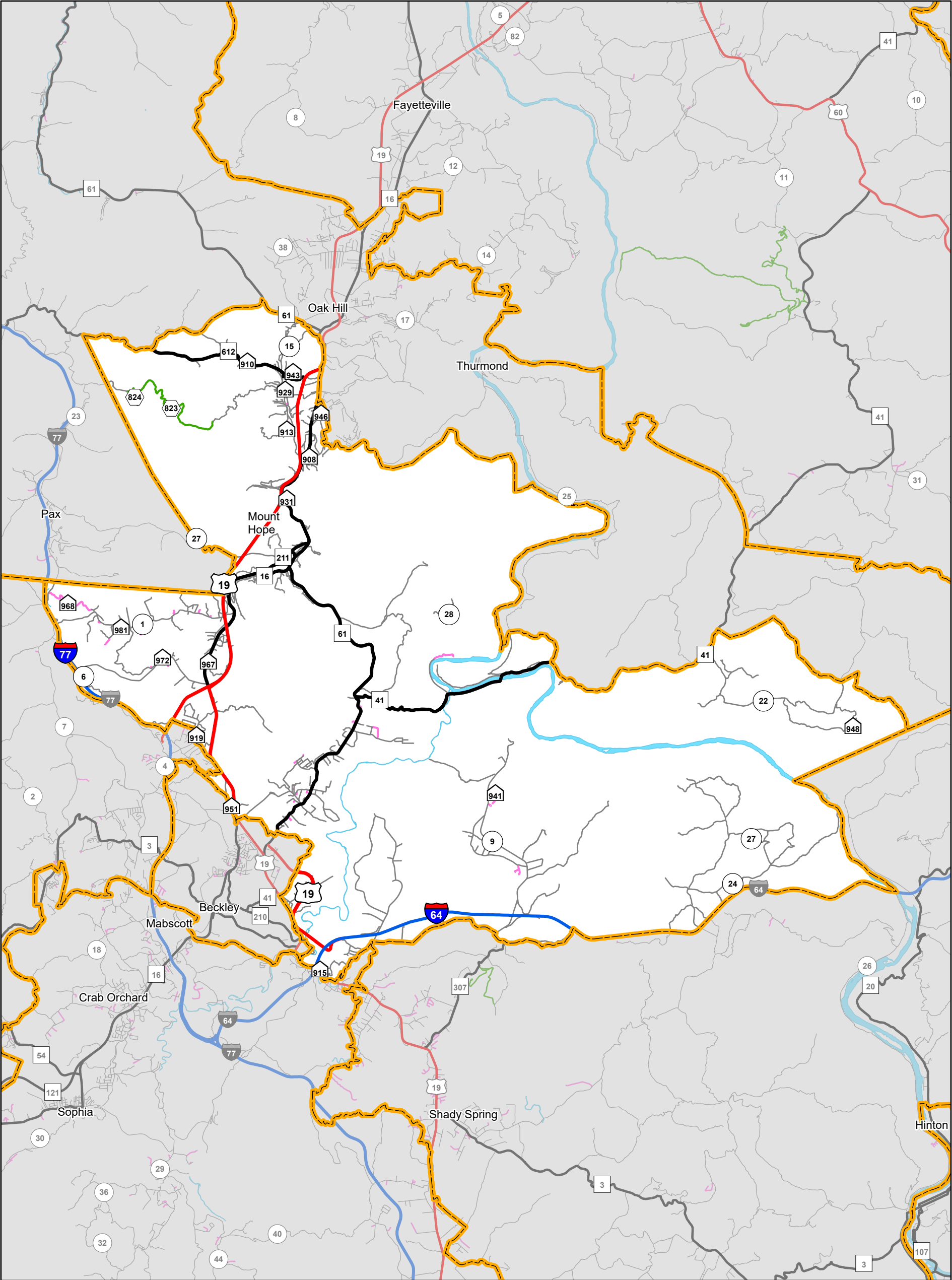
- Interstate
- US Route
- State Route

- County Route
- State Park and Forest Road
- Home Access Road Program (HARP)



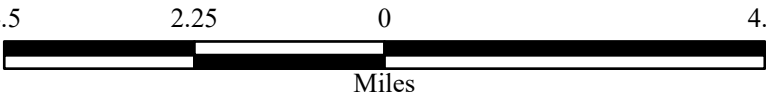
House District 45

264.34 miles of State-owned road

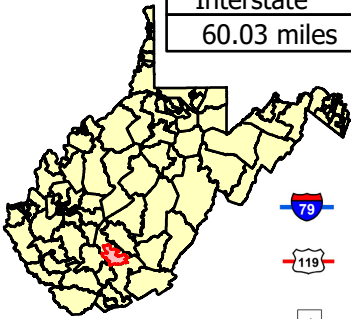


Delegation:
Eric Brooks

Interstate	US Route	WV Route	County Route	State Park and Forest Road	HARP
60.03 miles	59.21 miles	123.69 miles	274.73 miles	4.26 miles	7.6 miles



This district includes parts of the following counties:
Fayette, Raleigh, Summers

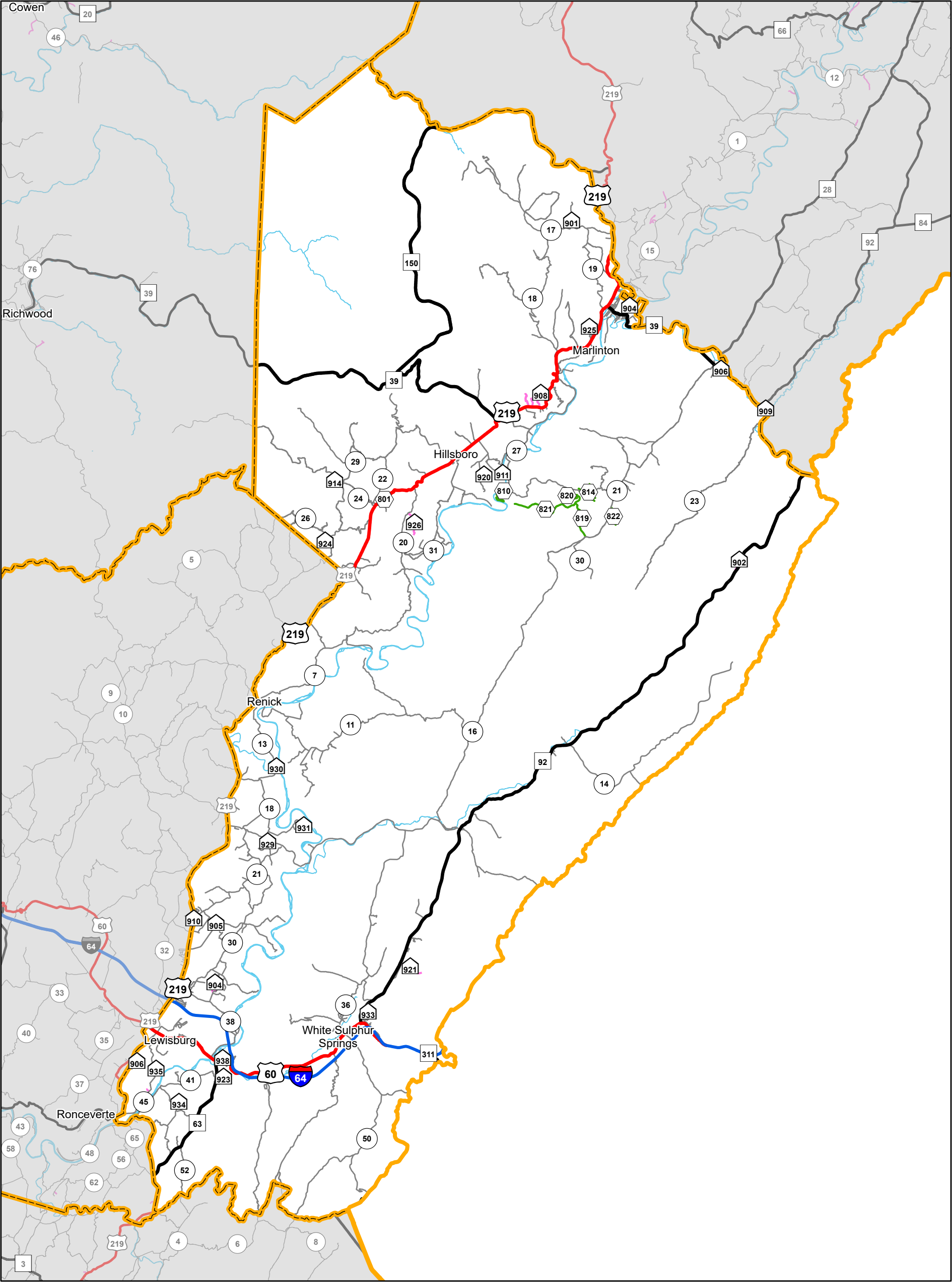


- Interstate
- US Route
- State Route
- County Route
- State Park and Forest Road
- Home Access Road Program (HARP)



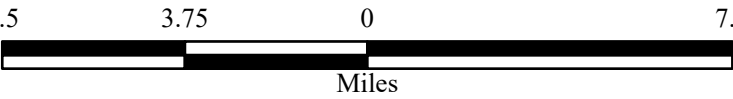
House District 46

603.72 miles of State-owned road

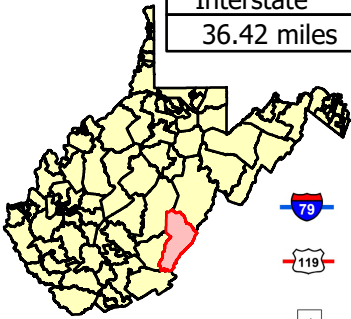


Delegation:
Jeff Campbell

Interstate	US Route	WV Route	County Route	State Park and Forest Road	HARP
36.42 miles	121.94 miles	118.16 miles	452.33 miles	10.17 miles	9.54 miles



This district includes parts of the following counties:
Greenbrier, Monroe, Pocahontas, Webster



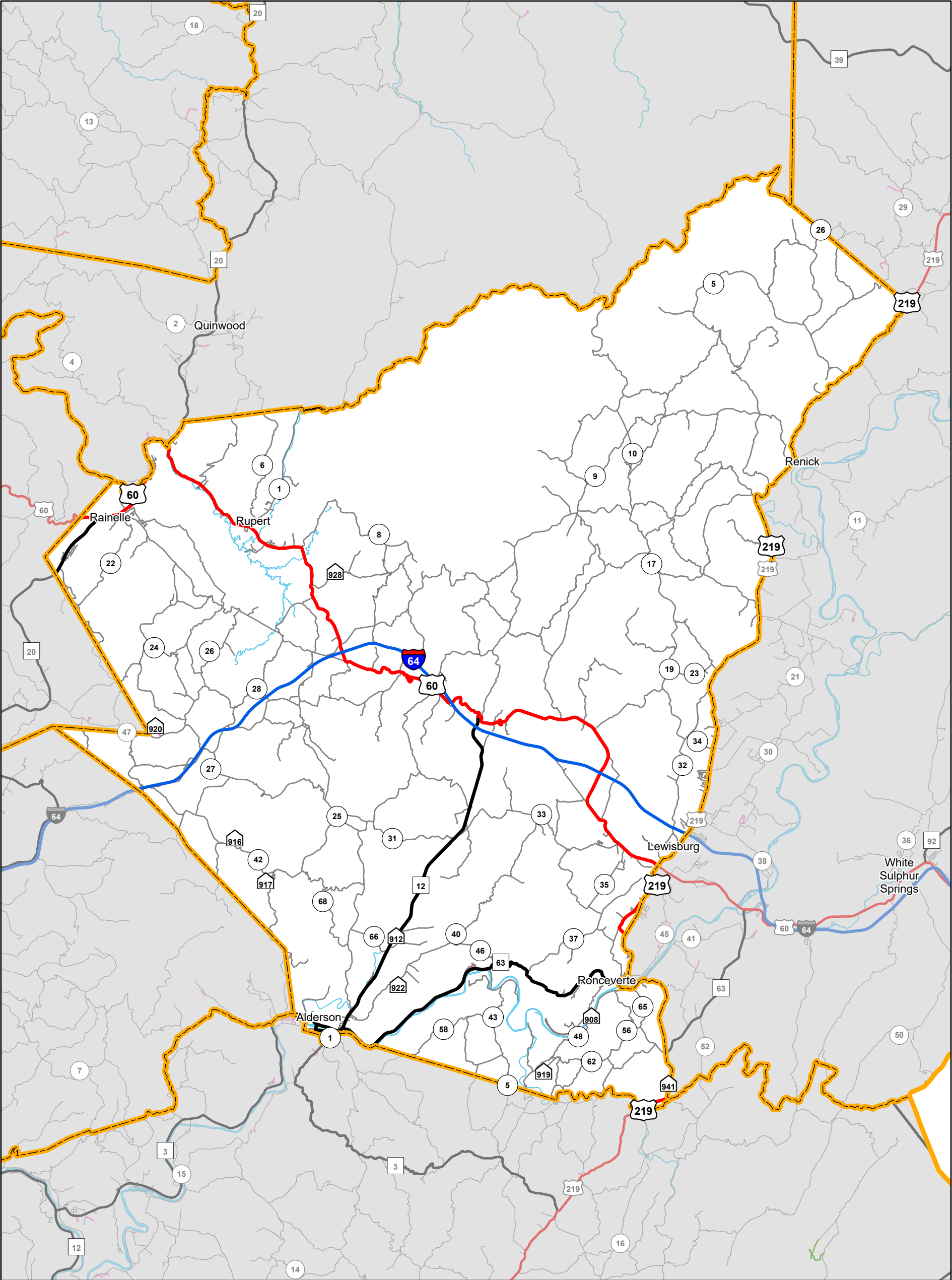
- Interstate
- US Route
- State Route
- County Route
- State Park and Forest Road
- Home Access Road Program (HARP)

Last revision date: January 2025
Road data as of: July 2024



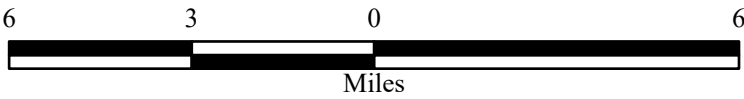
House District 47

596.15 miles of State-owned road

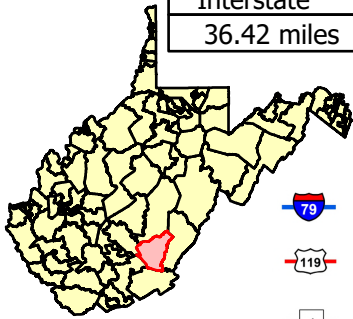


Delegation:
Ray Canterbury

Interstate	US Route	WV Route	County Route	State Park and Forest Road	HARP
36.42 miles	121.94 miles	49.18 miles	583.07 miles	0 miles	3.25 miles



This district includes parts of the following counties:
Fayette, Greenbrier, Monroe, Pocahontas, Summers



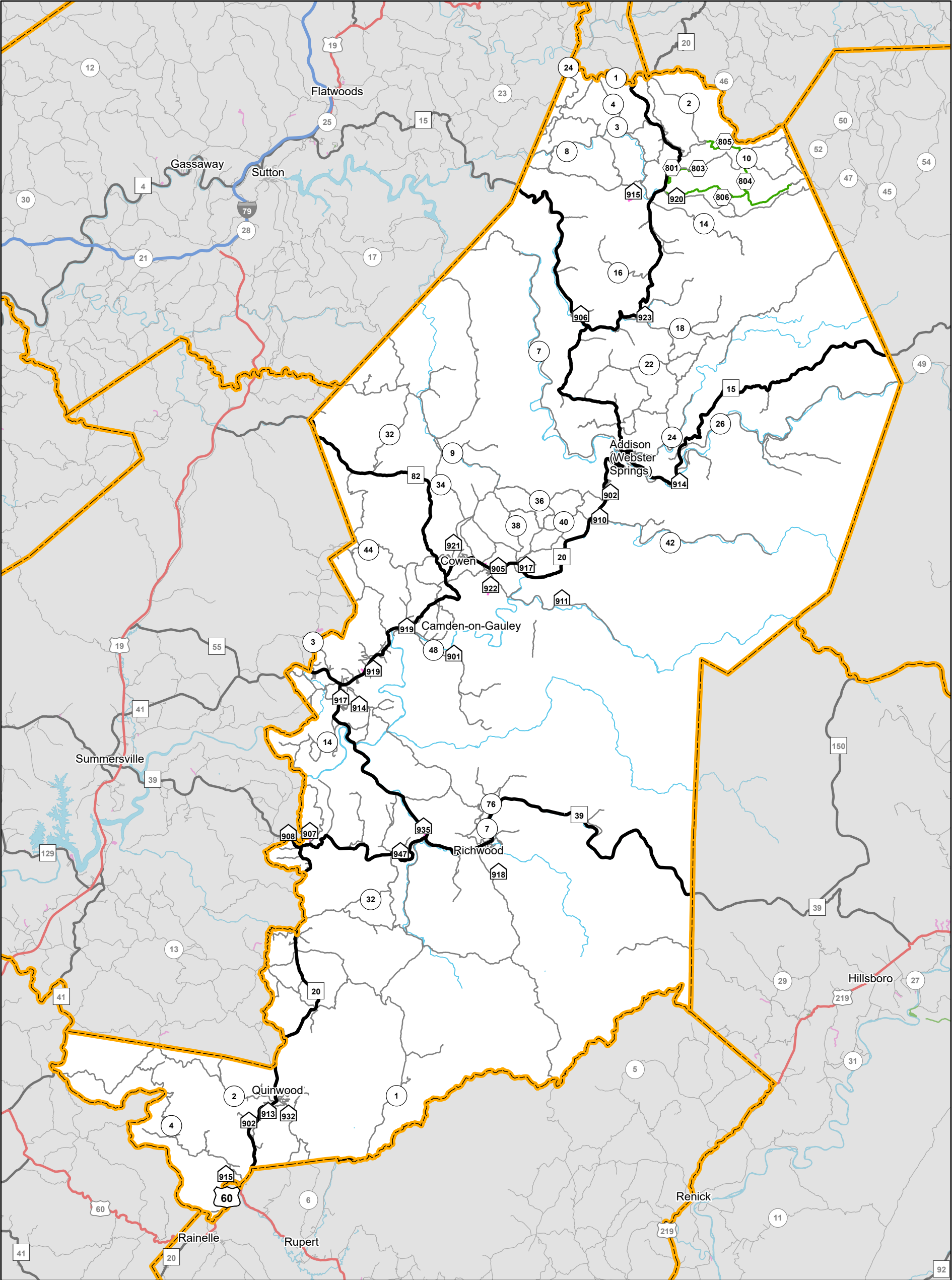
- Interstate
- US Route
- State Route

- County Route
- State Park and Forest Road
- Home Access Road Program (HARP)



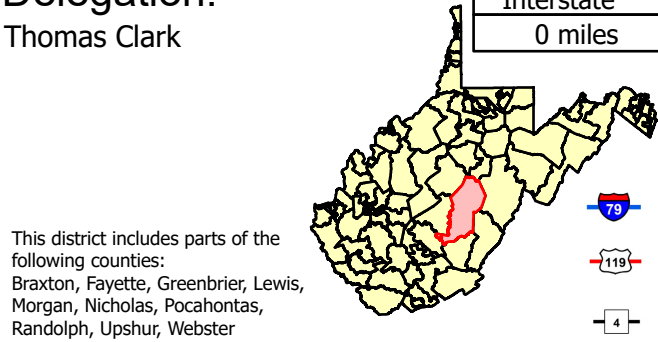
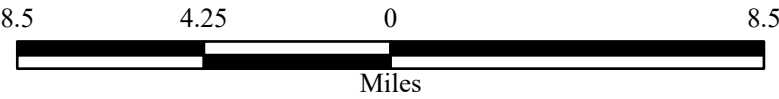
House District 48

798.33 miles of State-owned road



Delegation:
Thomas Clark

Interstate	US Route	WV Route	County Route	State Park and Forest Road	HARP
0 miles	43.8 miles	264.64 miles	736.45 miles	15.45 miles	10.23 miles



This district includes parts of the following counties:
Braxton, Fayette, Greenbrier, Lewis, Morgan, Nicholas, Pocahontas, Randolph, Upshur, Webster

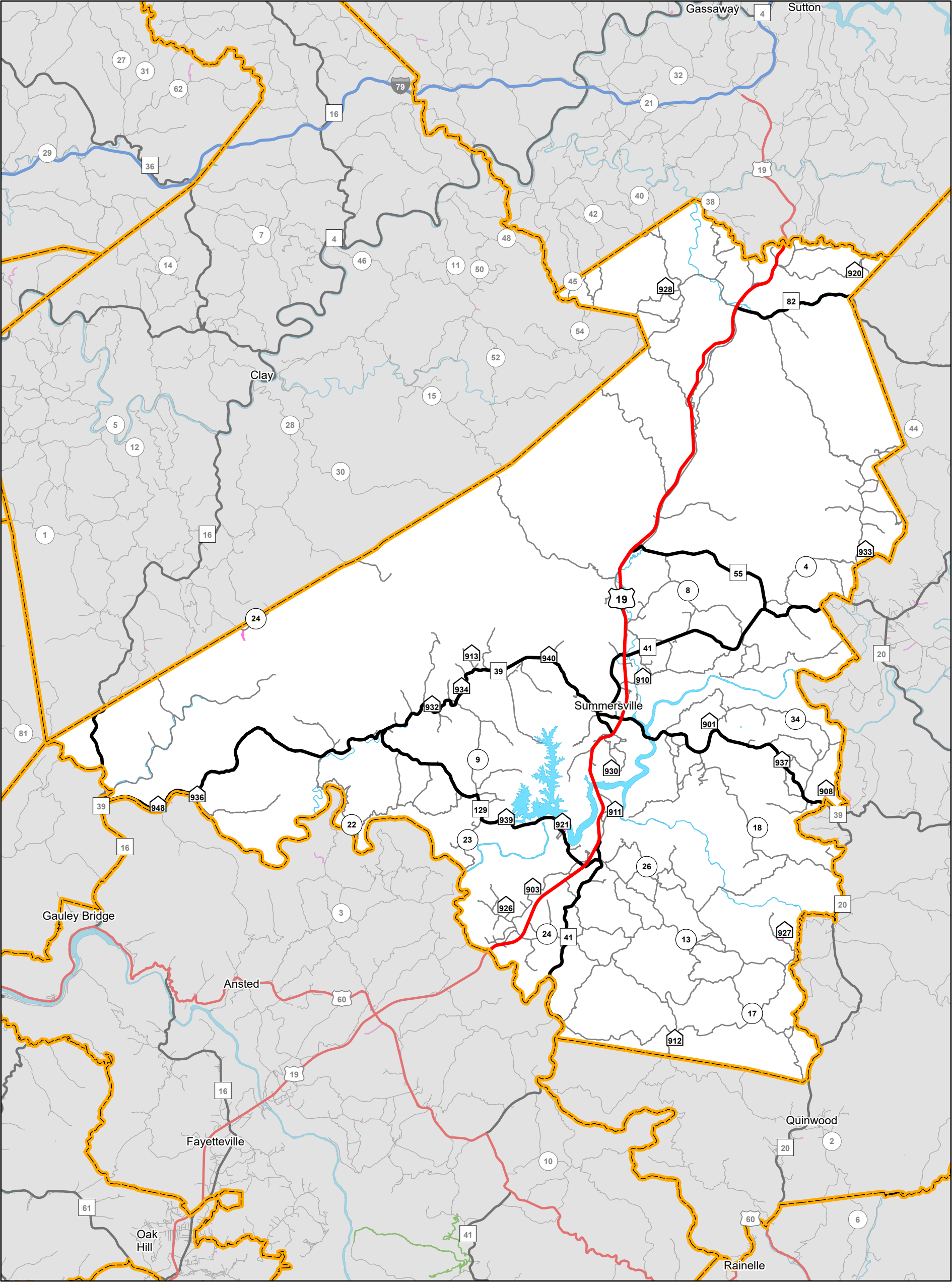
- Interstate
- US Route
- State Route
- County Route
- State Park and Forest Road
- Home Access Road Program (HARP)

Last revision date: January 2025
Road data as of: July 2024



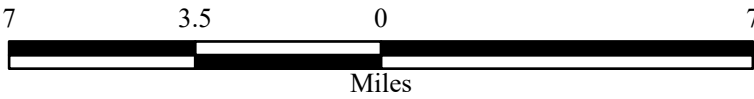
House District 49

527.83 miles of State-owned road

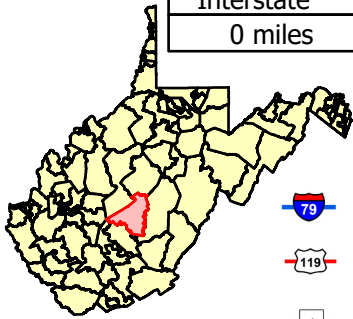


Delegation:
Stanley Adkins

Interstate	US Route	WV Route	County Route	State Park and Forest Road	HARP
0 miles	38.8 miles	168.56 miles	541.97 miles	0 miles	8.35 miles



This district includes parts of the following counties:
Braxton, Clay, Fayette, Greenbrier, Kanawha, Morgan, Nicholas, Webster



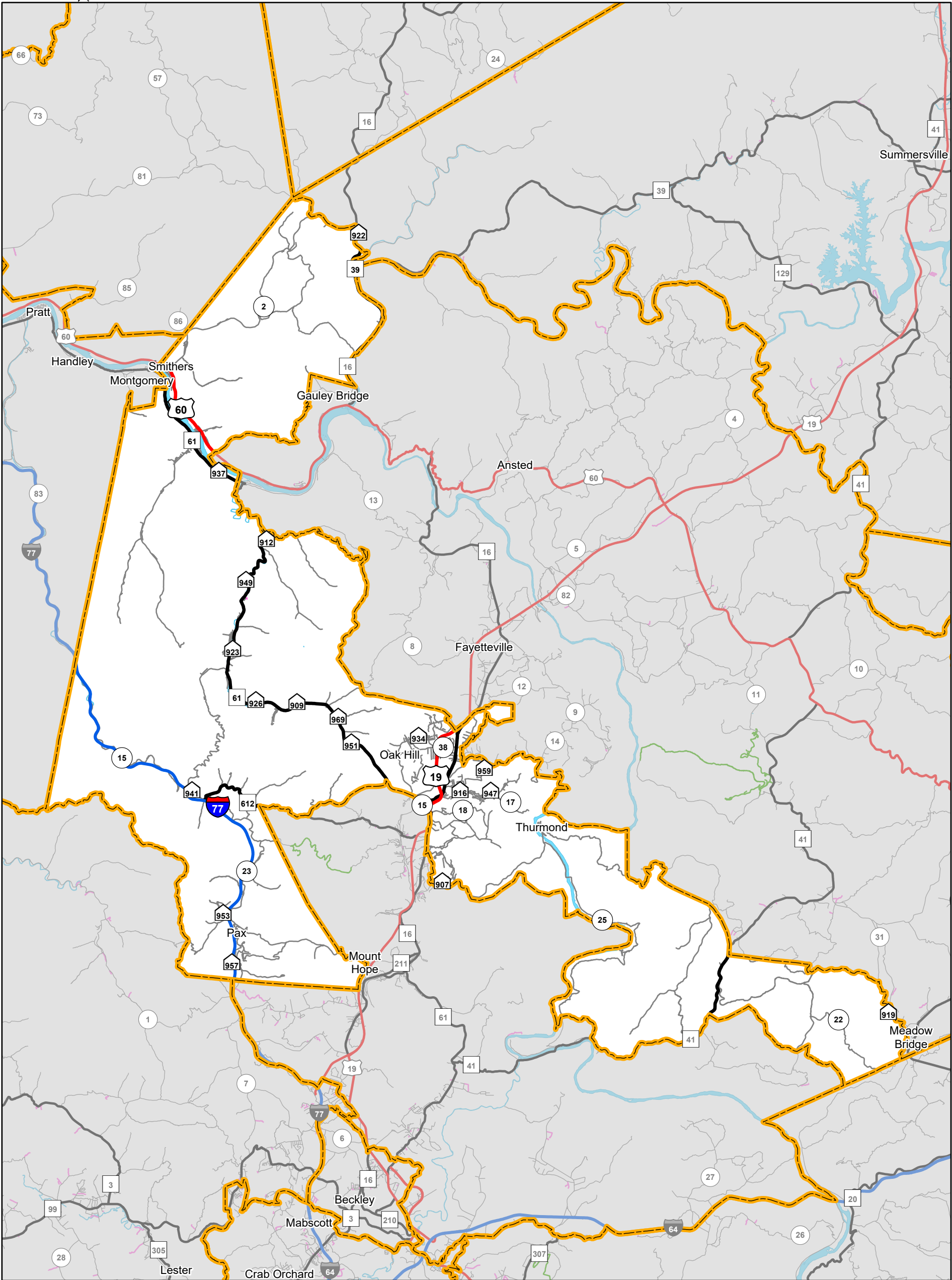
- Interstate
- US Route
- State Route

- County Route
- State Park and Forest Road
- Home Access Road Program (HARP)



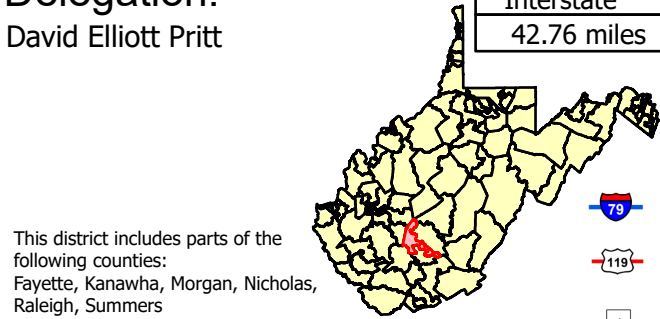
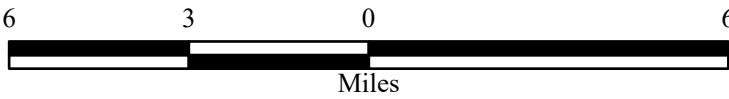
House District 50

310.25 miles of State-owned road



Delegation:
David Elliott Pritt

Interstate	US Route	WV Route	County Route	State Park and Forest Road	HARP
42.76 miles	72.35 miles	85.27 miles	303.25 miles	0 miles	3.4 miles



This district includes parts of the following counties:
Fayette, Kanawha, Morgan, Nicholas, Raleigh, Summers

- Interstate
- US Route
- State Route

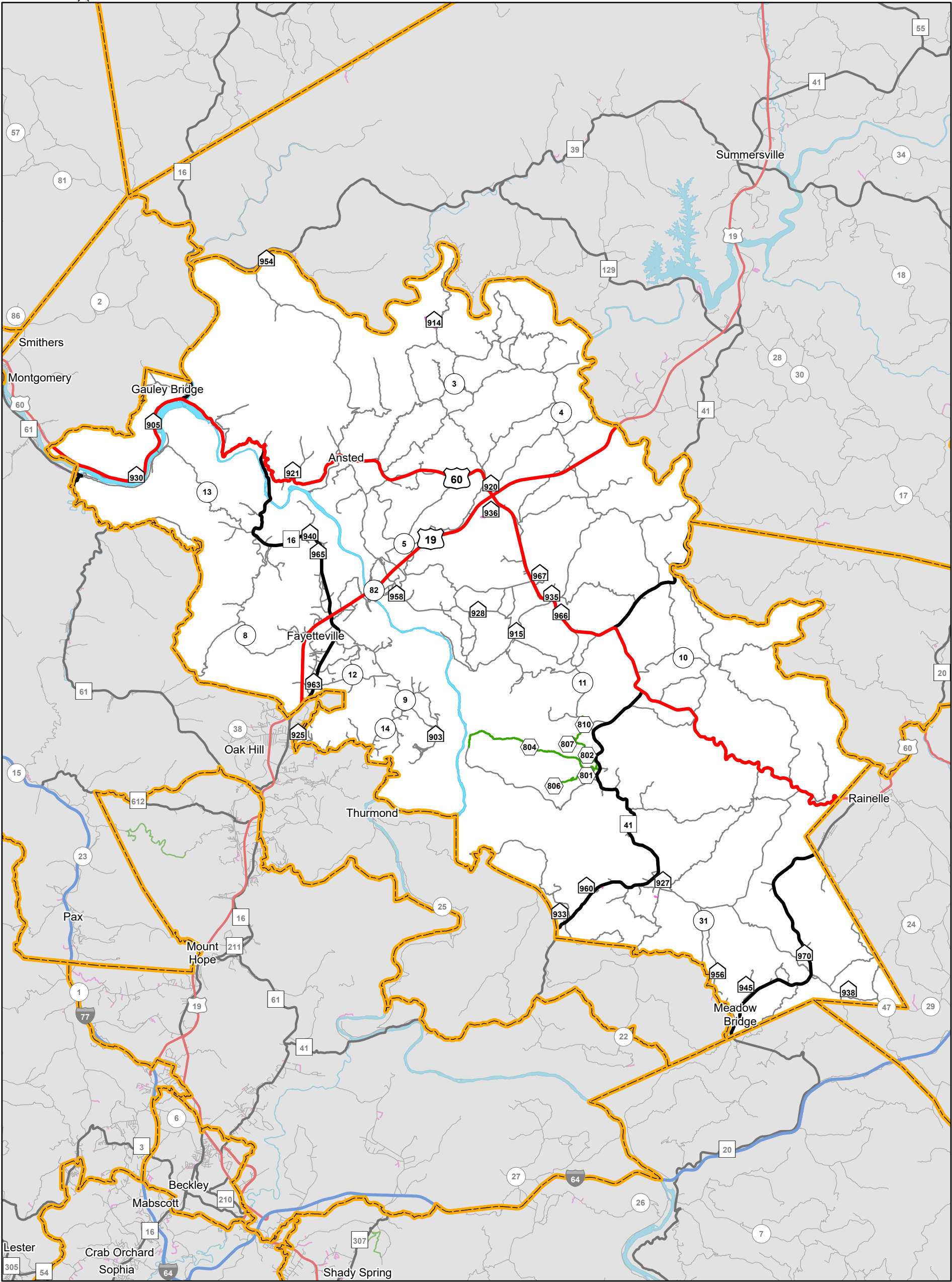
- County Route
- State Park and Forest Road
- Home Access Road Program (HARP)

Last revision date: January 2025
Road data as of: July 2024



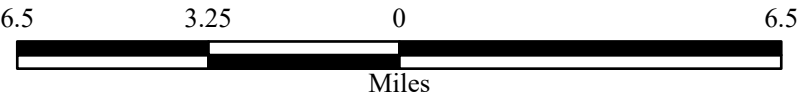
House District 51

543.94 miles of State-owned road

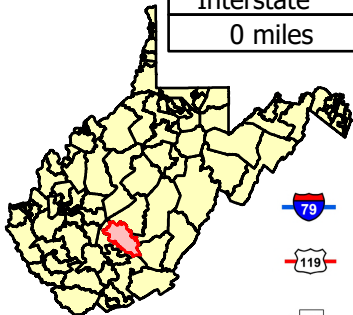


Delegation:
Marshall Clay

Interstate	US Route	WV Route	County Route	State Park and Forest Road	HARP
0 miles	148 miles	86.75 miles	483.96 miles	13.11 miles	6 miles



This district includes parts of the following counties:
Fayette, Greenbrier, Morgan, Nicholas



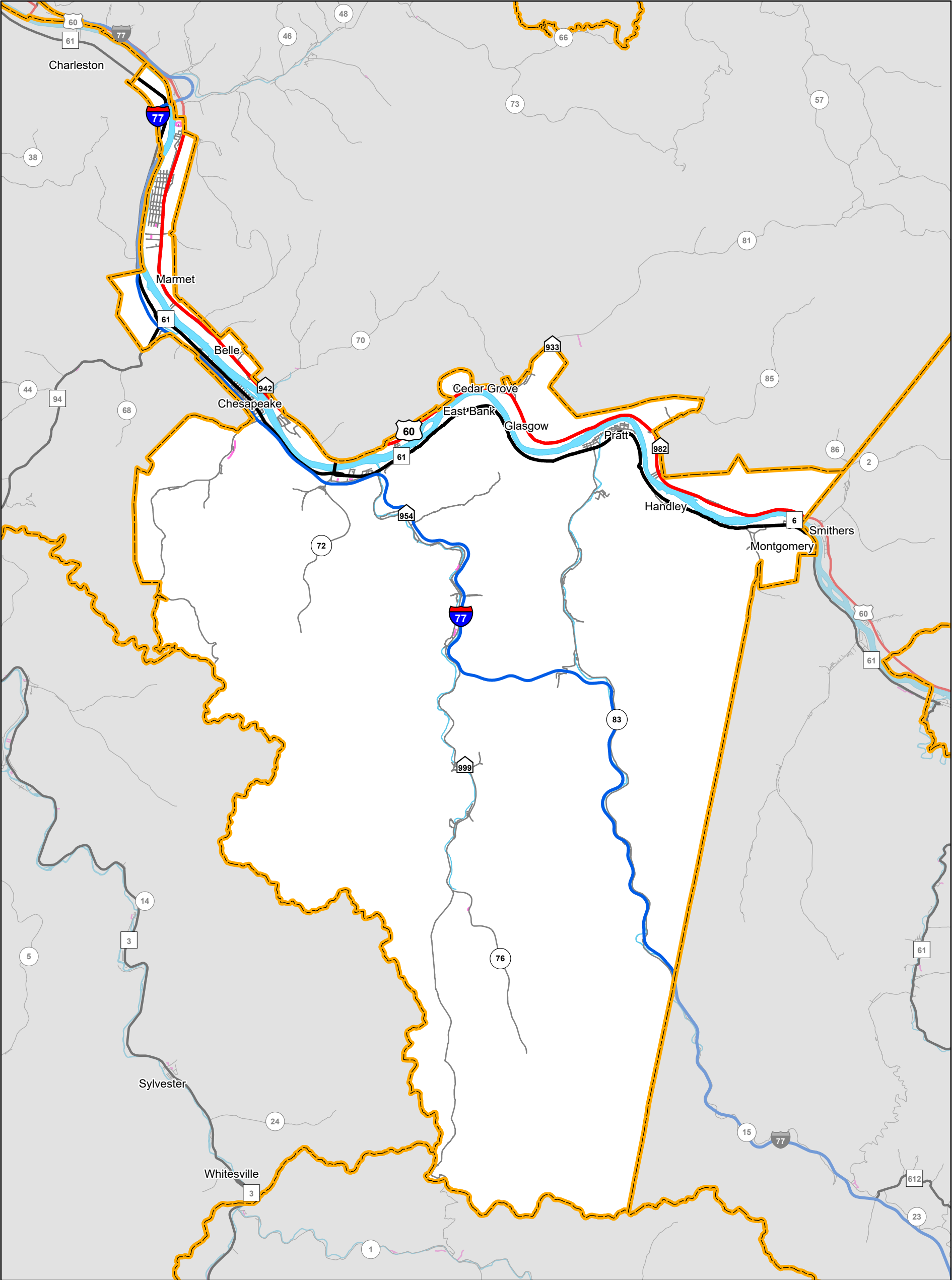
- Interstate
- US Route
- State Route

- County Route
- State Park and Forest Road
- Home Access Road Program (HARP)



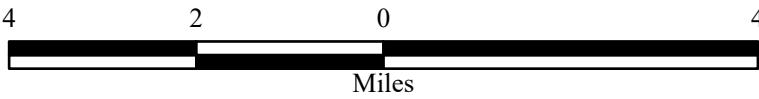
House District 52

184.99 miles of State-owned road

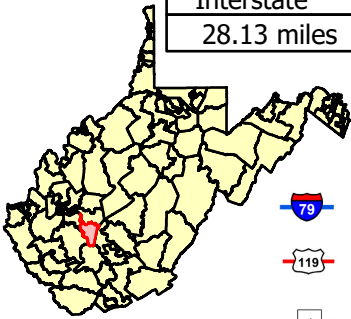


Delegation:
Tresa Howell

Interstate	US Route	WV Route	County Route	State Park and Forest Road	HARP
28.13 miles	68.64 miles	60.45 miles	162.16 miles	0 miles	2.47 miles



This district includes parts of the following counties:
Boone, Fayette, Kanawha, Raleigh



- Interstate
- US Route
- State Route

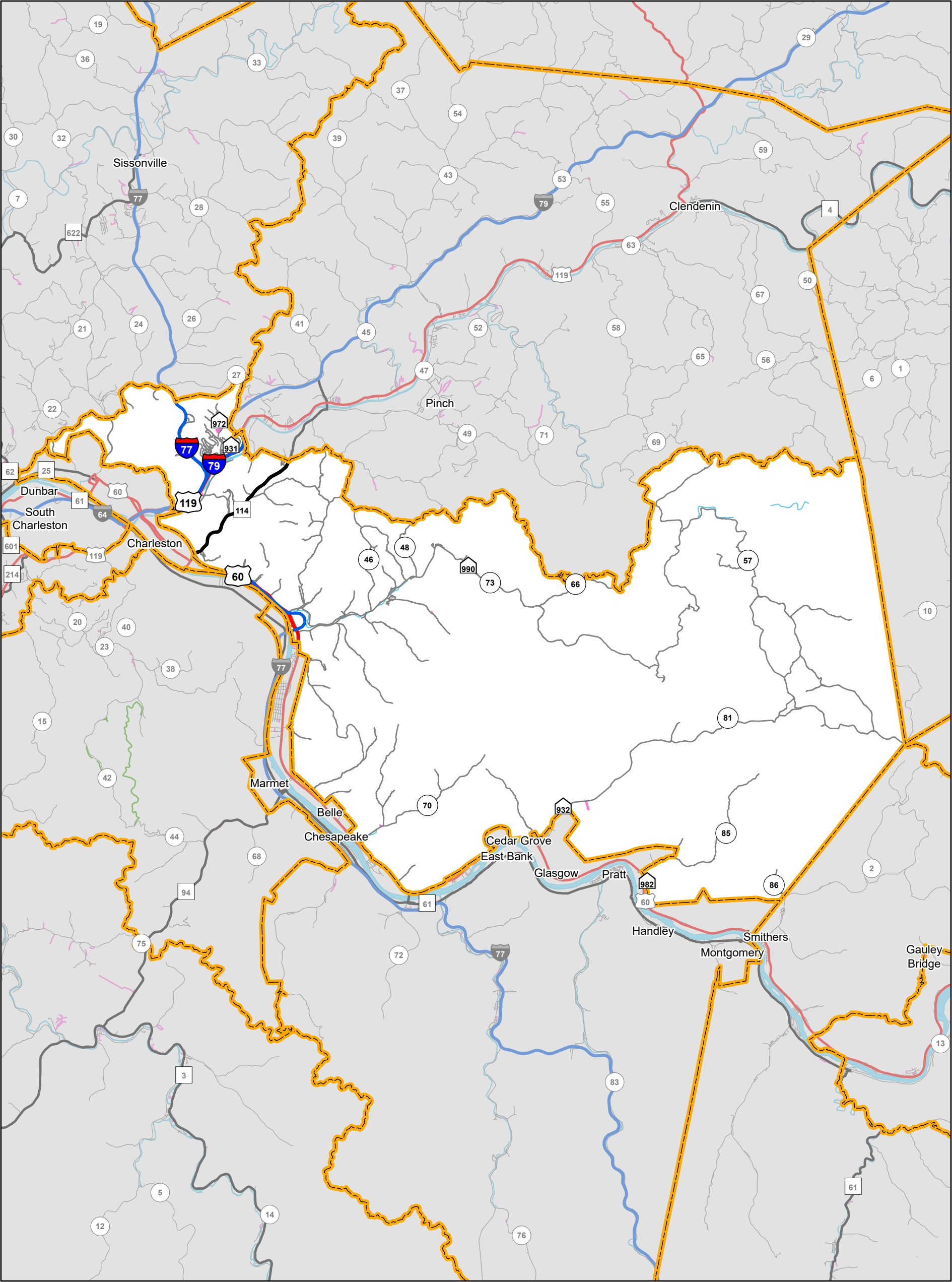
- County Route
- State Park and Forest Road
- Home Access Road Program (HARP)

Last revision date: January 2025
Road data as of: July 2024



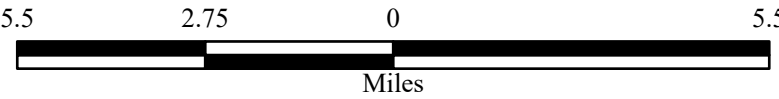
House District 53

203.19 miles of State-owned road

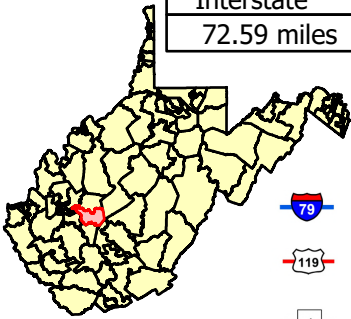


Delegation:
Tristan Leavitt

Interstate	US Route	WV Route	County Route	State Park and Forest Road	HARP
72.59 miles	70.49 miles	7.69 miles	242.53 miles	0 miles	1.46 miles



This district includes parts of the following counties:
Clay, Fayette, Kanawha



- Interstate
- US Route
- State Route

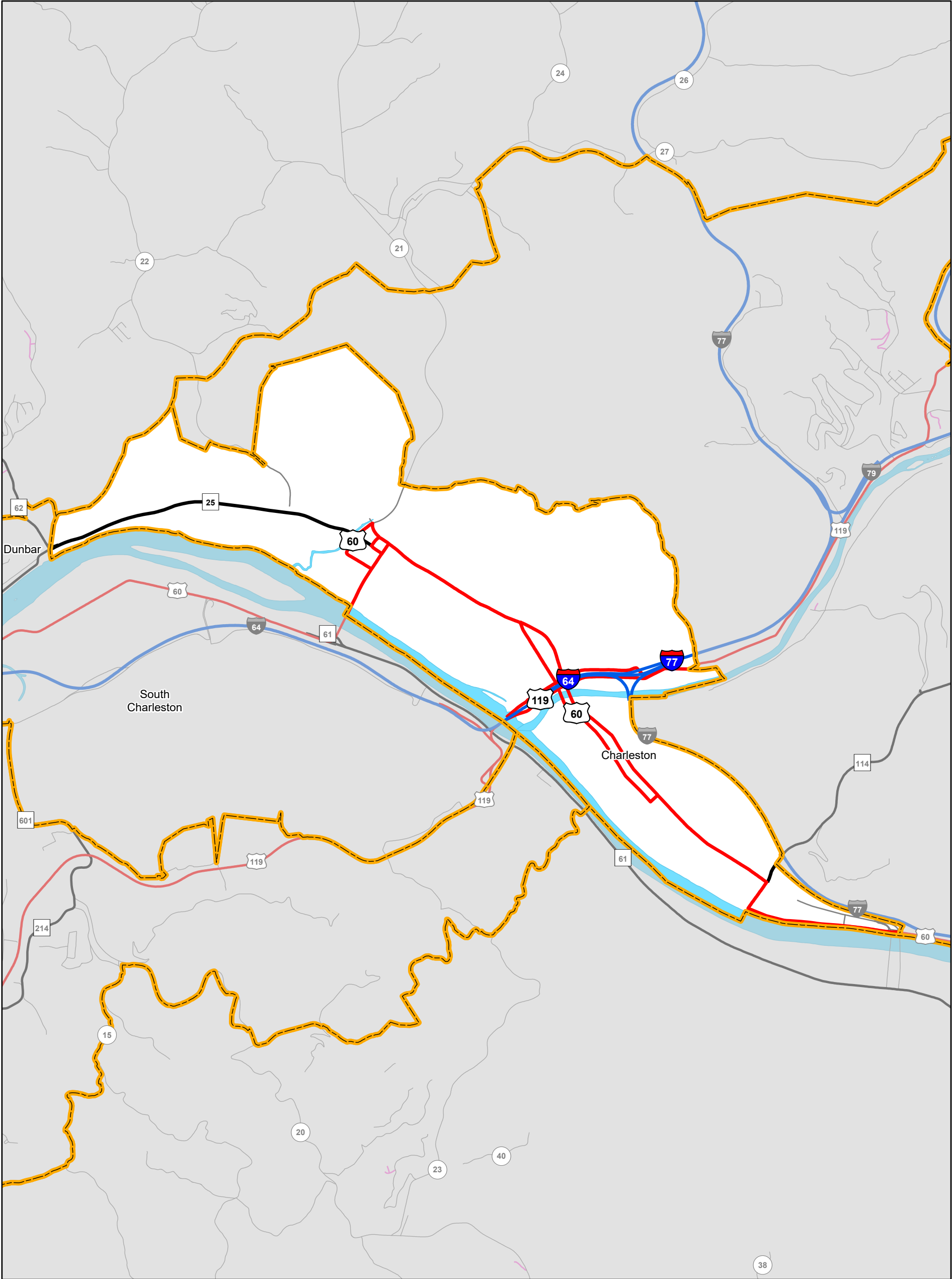
- County Route
- State Park and Forest Road
- Home Access Road Program (HARP)

Last revision date: January 2025
Road data as of: July 2024



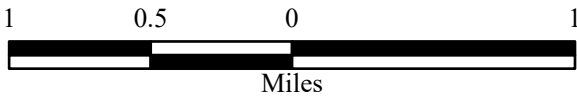
House District 54

647.87 miles of State-owned road

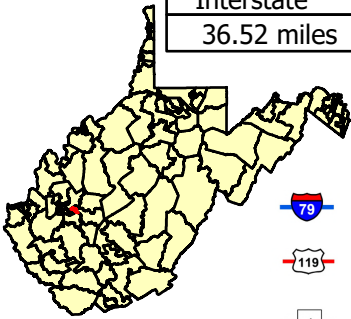





Delegation:
Mike Pushkin




Interstate	US Route	WV Route	County Route	State Park and Forest Road	HARP
36.52 miles	50.4 miles	20.15 miles	14.64 miles	0 miles	0 miles



This district includes parts of the following counties:
Kanawha



-  Interstate
-  US Route
-  State Route

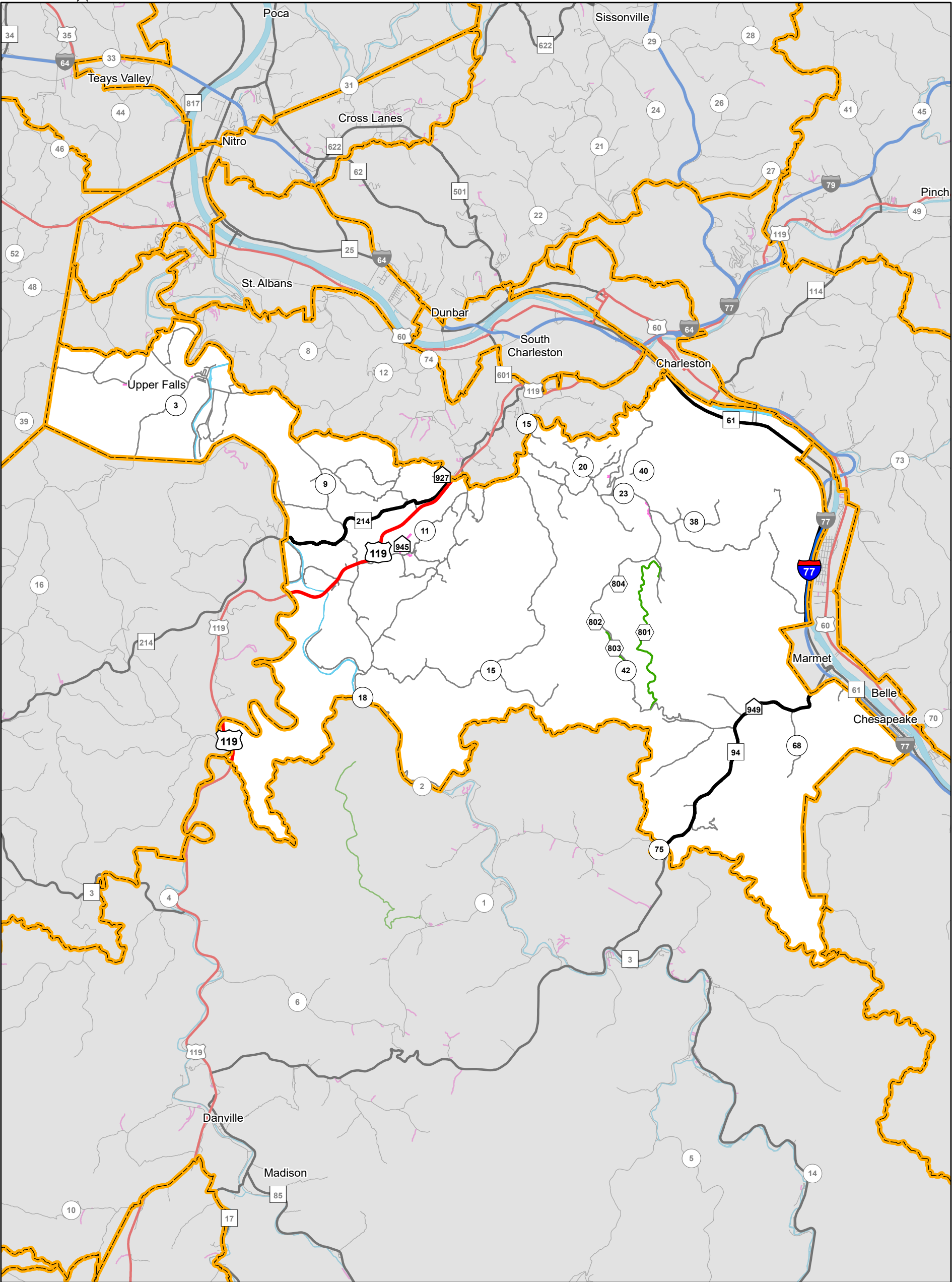
-  County Route
-  State Park and Forest Road
-  Home Access Road Program (HARP)

Last revision date: January 2025
Road data as of: July 2024



House District 55

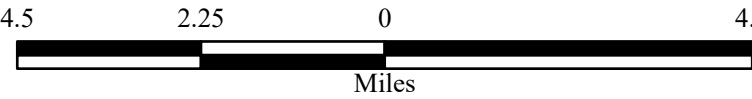
256.24 miles of State-owned road



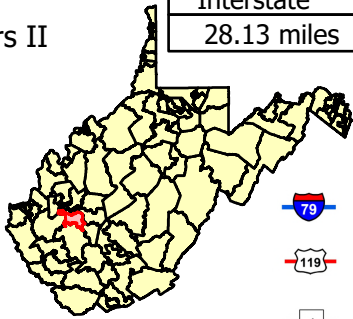
Delegation:

James Robert "JB" Akers II

Interstate	US Route	WV Route	County Route	State Park and Forest Road	HARP
28.13 miles	17.64 miles	55.68 miles	189.29 miles	5.68 miles	2.23 miles



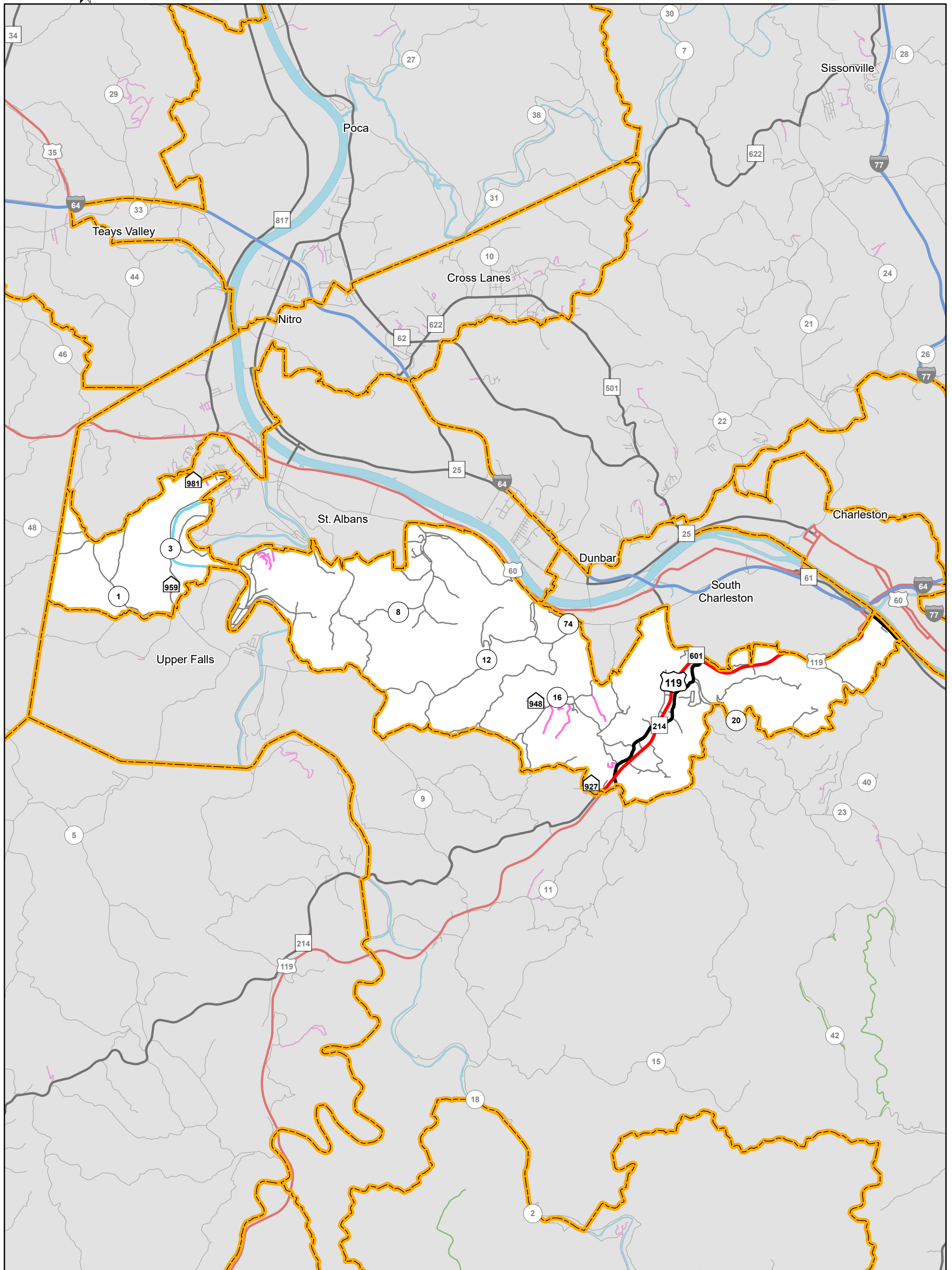
This district includes parts of the following counties:
Boone, Kanawha, Lincoln, Putnam



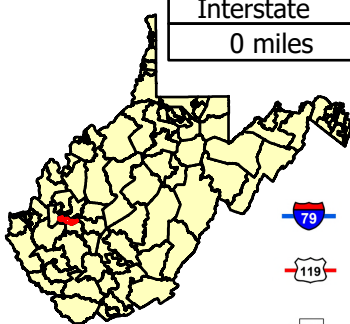
- Interstate
- US Route
- State Route




- County Route
- State Park and Forest Road
- Home Access Road Program (HARP)

Last revision date: January 2025
Road data as of: July 2024



Interstate	US Route	WV Route	County Route	State Park and Forest Road	HARP
0 miles	12.66 miles	38.6 miles	135.1 miles	0 miles	4.51 miles



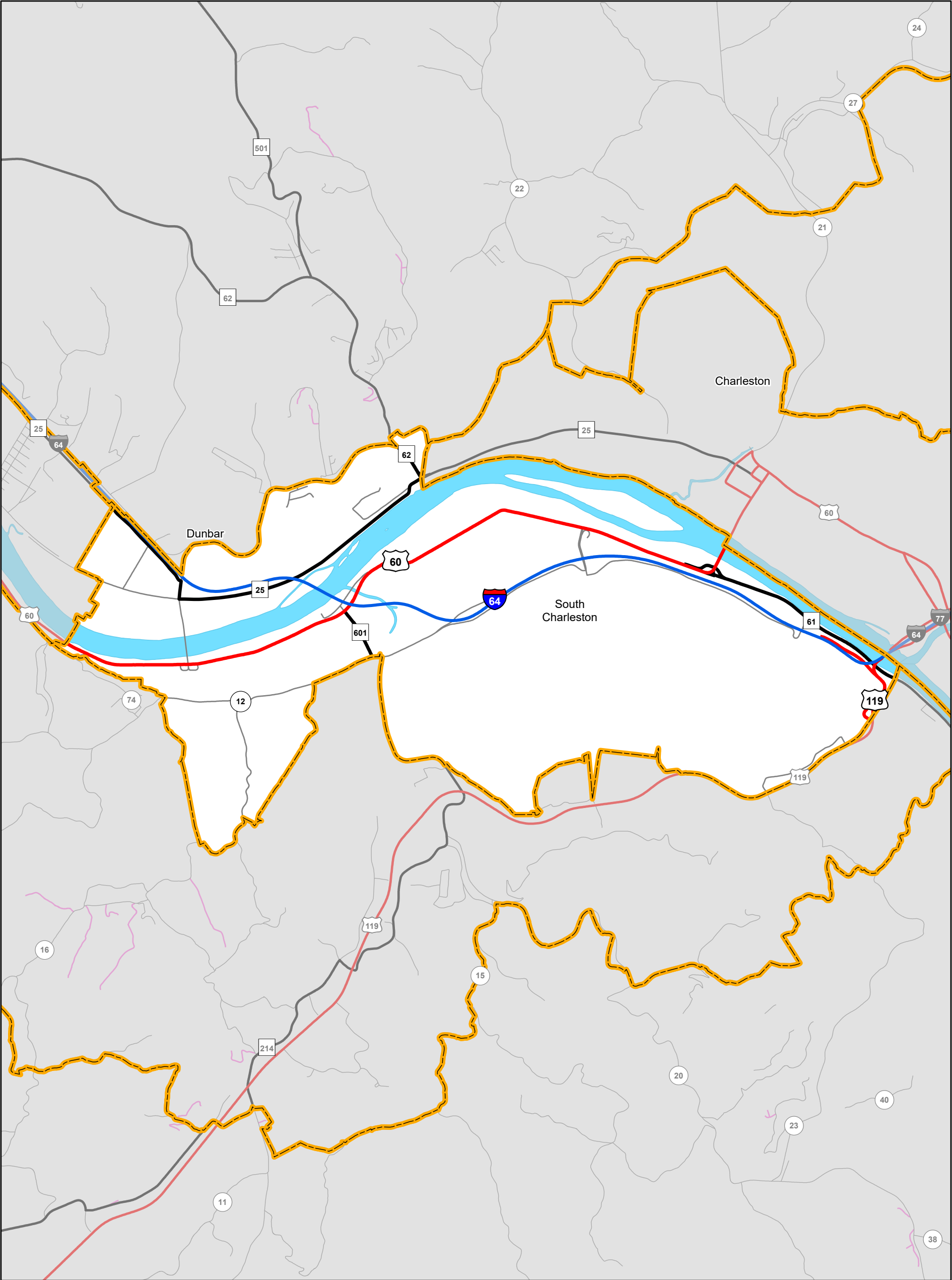
-  County Route
-  State Park and Forest Road
-  Home Access Road Program (HARP)

Last revision date: January 2025
Road data as of: July 2024



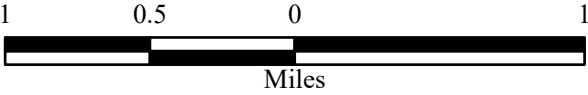
House District 57

417.53 miles of State-owned road

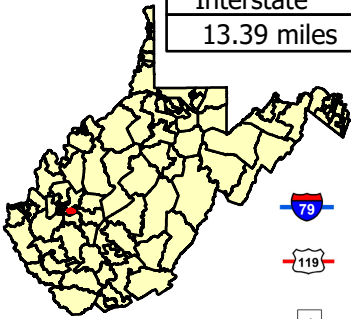


Delegation:
Hollis Lewis

Interstate	US Route	WV Route	County Route	State Park and Forest Road	HARP
13.39 miles	33.96 miles	51.56 miles	27.08 miles	0 miles	0 miles



This district includes parts of the following counties:
Kanawha



- Interstate
- US Route
- State Route

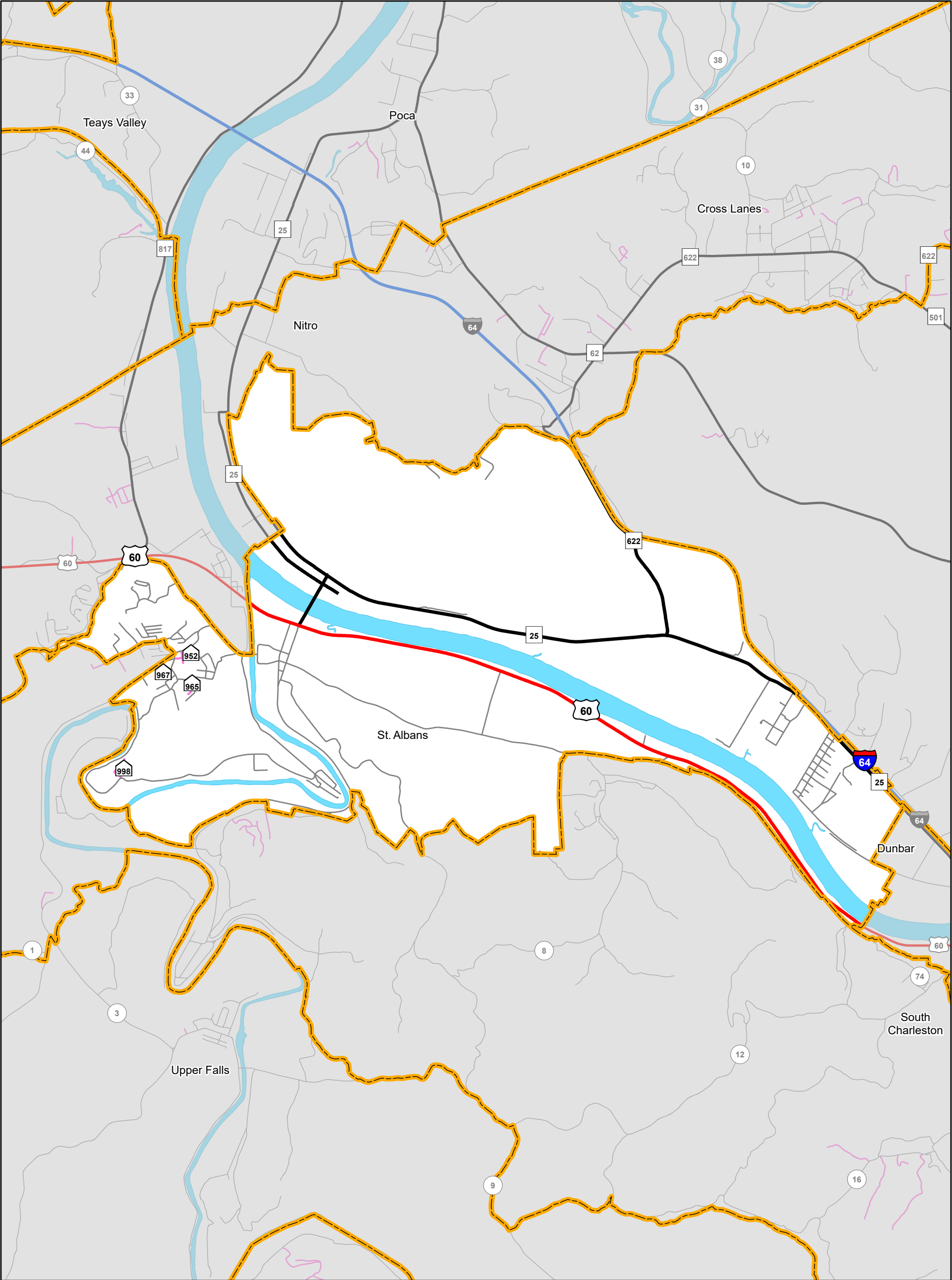
- County Route
- State Park and Forest Road
- Home Access Road Program (HARP)

Last revision date: January 2025
Road data as of: July 2024



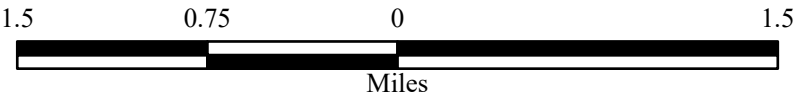
House District 58

160.16 miles of State-owned road

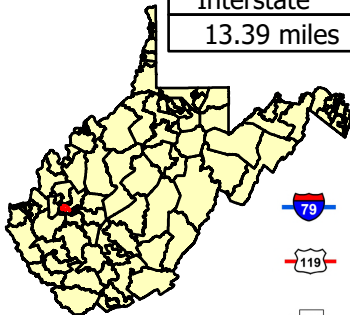





Delegation:
Walter Hall




Interstate	US Route	WV Route	County Route	State Park and Forest Road	HARP
13.39 miles	20.83 miles	32.56 miles	65.36 miles	0 miles	0.85 miles



This district includes parts of the following counties:
Kanawha



-  Interstate
-  US Route
-  State Route

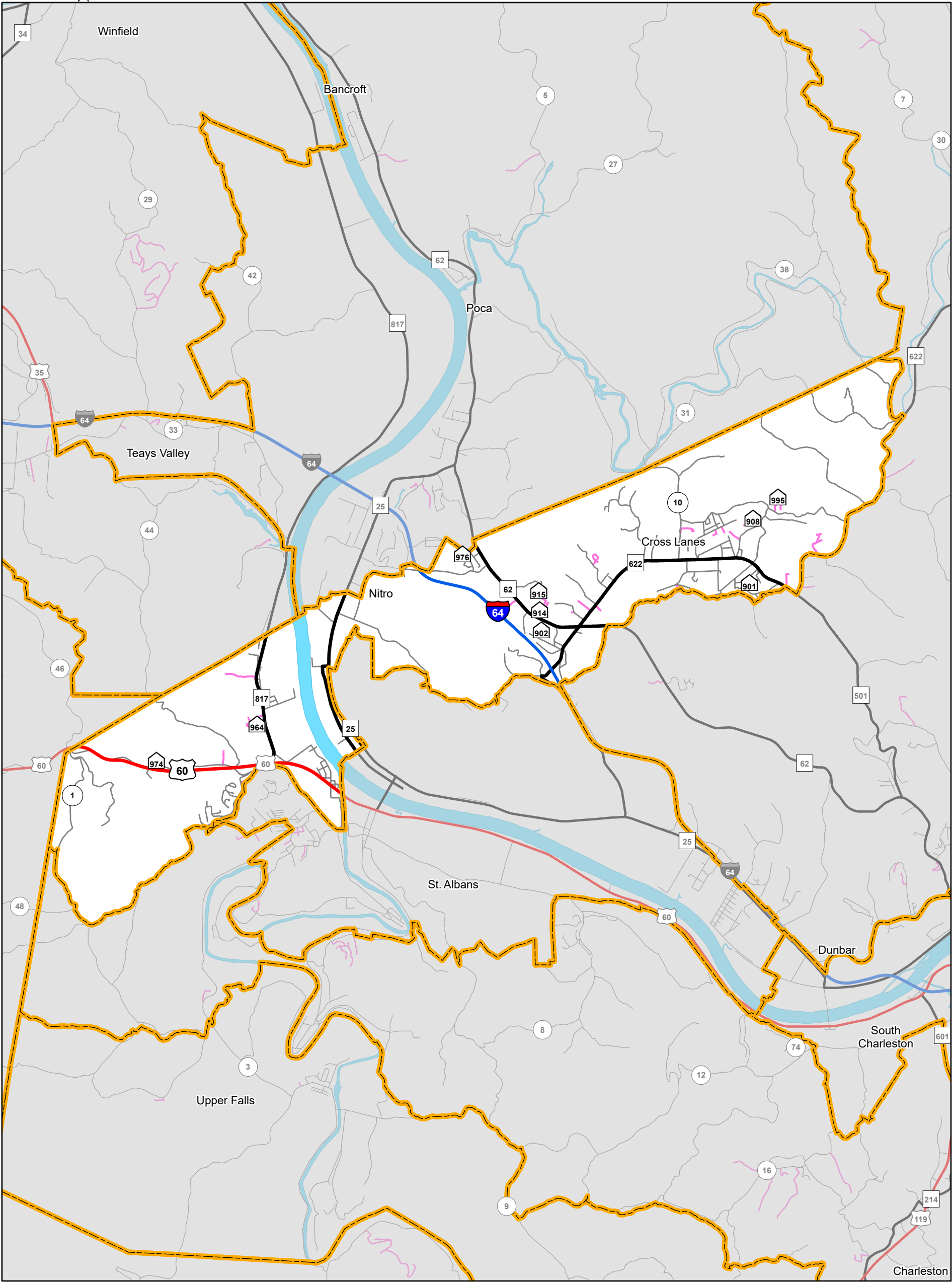
-  County Route
-  State Park and Forest Road
-  Home Access Road Program (HARP)

Last revision date: January 2025
Road data as of: July 2024



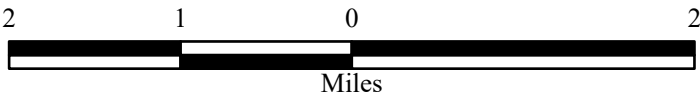
House District 59

862.22 miles of State-owned road

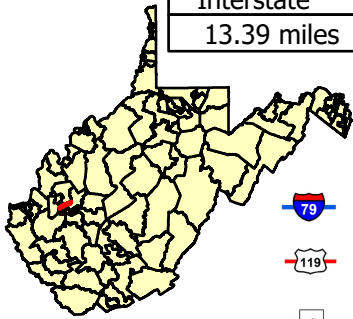


Delegation:
Andy Shamblin

Interstate	US Route	WV Route	County Route	State Park and Forest Road	HARP
13.39 miles	20.83 miles	41.94 miles	71.03 miles	0 miles	5.11 miles



This district includes parts of the following counties:
Kanawha, Putnam



- Interstate
- US Route
- State Route

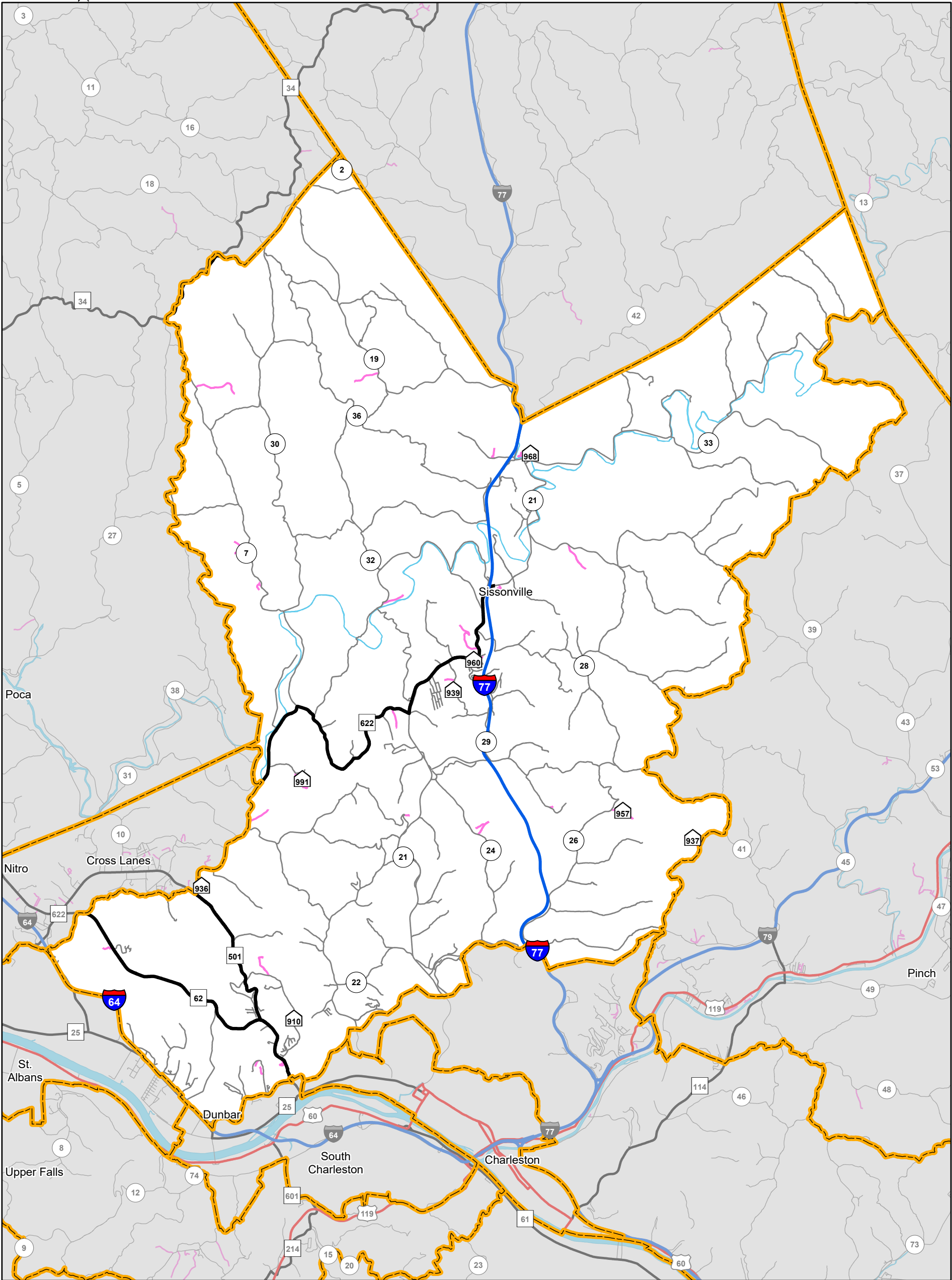
- County Route
- State Park and Forest Road
- Home Access Road Program (HARP)

Last revision date: January 2025
Road data as of: July 2024



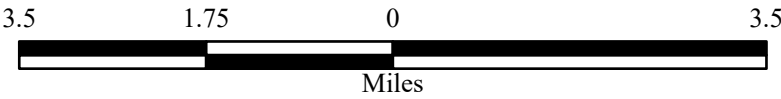
House District 60

357.3 miles of State-owned road

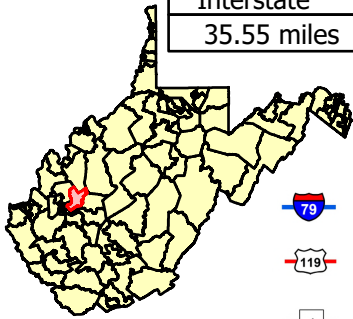


Delegation:
Dana Ferrell

Interstate	US Route	WV Route	County Route	State Park and Forest Road	HARP
35.55 miles	0 miles	59.13 miles	324.2 miles	0 miles	10.81 miles



This district includes parts of the following counties:
Jackson, Kanawha, Putnam, Roane



- Interstate
- US Route
- State Route

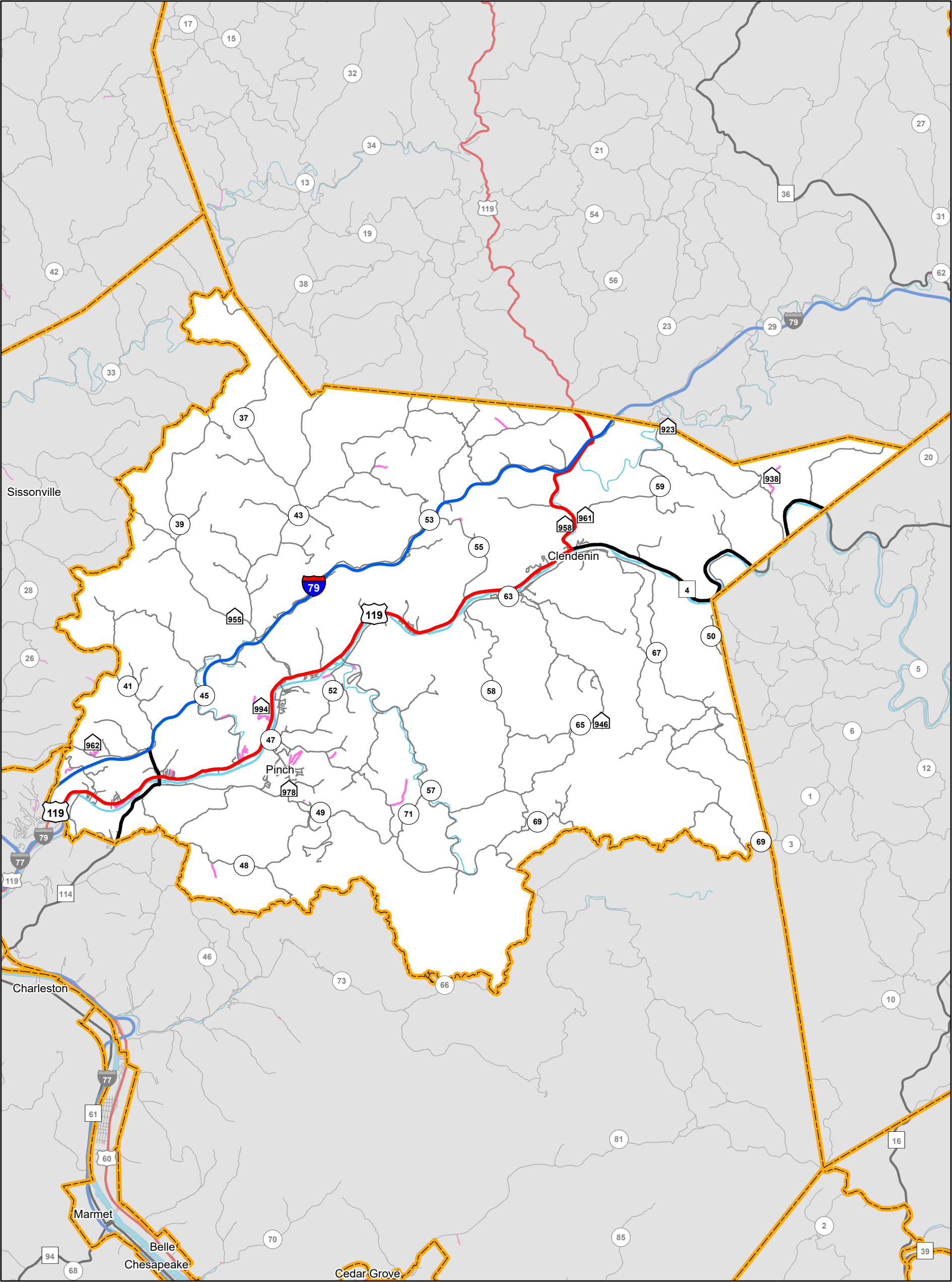
- County Route
- State Park and Forest Road
- Home Access Road Program (HARP)

Last revision date: January 2025
Road data as of: July 2024



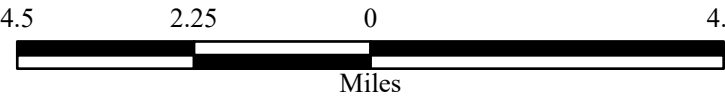
House District 61

373.95 miles of State-owned road

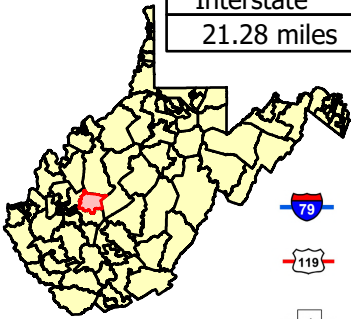


Delegation:
Dean Jeffries

Interstate	US Route	WV Route	County Route	State Park and Forest Road	HARP
21.28 miles	26.07 miles	48.94 miles	394.91 miles	0 miles	12.88 miles



This district includes parts of the following counties:
Clay, Kanawha, Roane



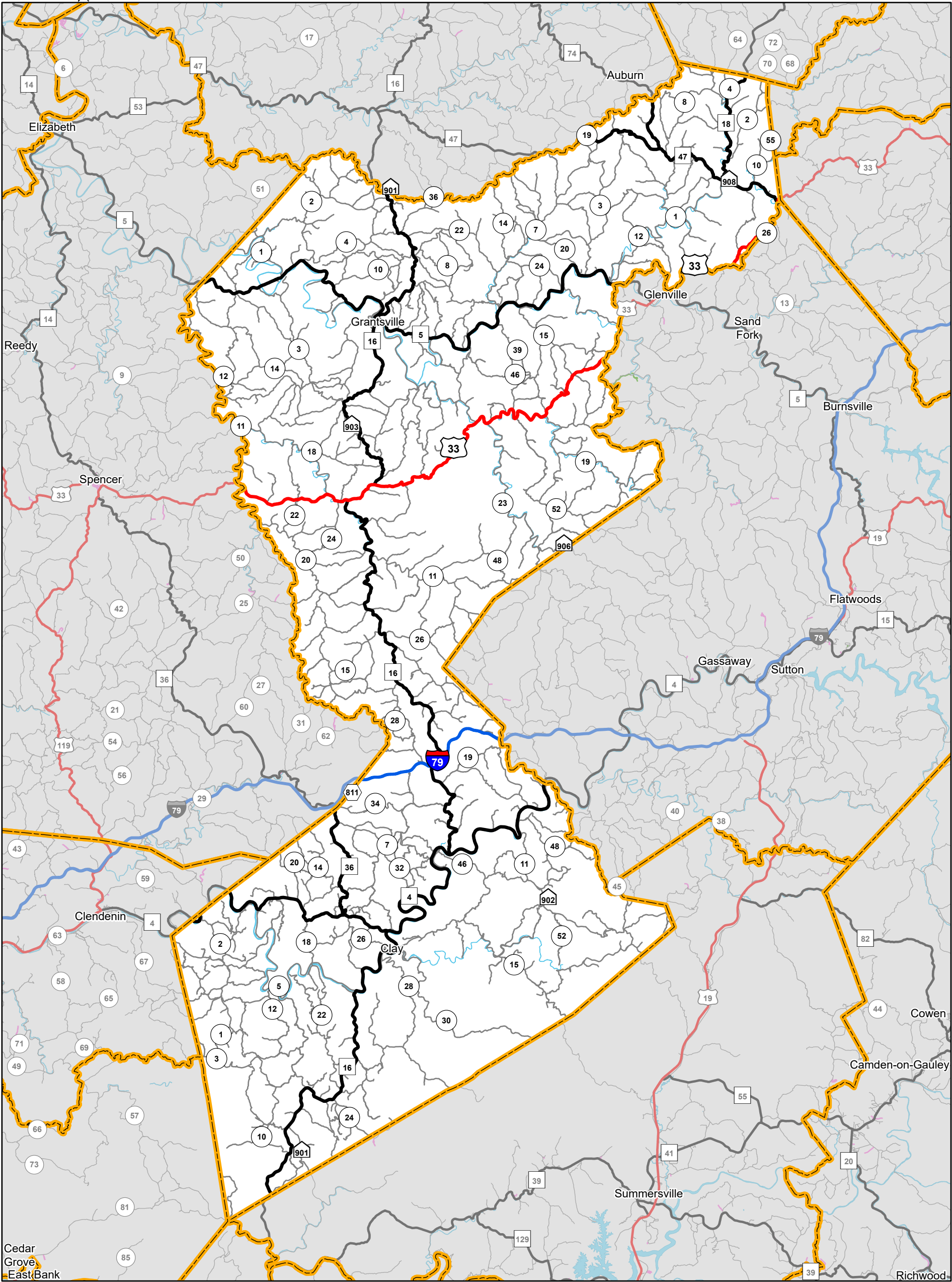
- Interstate
- US Route
- State Route

- County Route
- State Park and Forest Road
- Home Access Road Program (HARP)



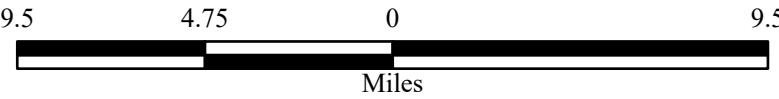
House District 62

49.62 miles of State-owned road

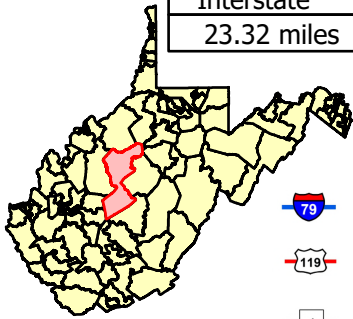


Delegation:
Roger Hanshaw

Interstate	US Route	WV Route	County Route	State Park and Forest Road	HARP
23.32 miles	79.55 miles	287.61 miles	1,331.46 miles	1.33 miles	1.46 miles



This district includes parts of the following counties:
Braxton, Calhoun, Clay, Doddridge, Gilmer, Kanawha, Lewis, Nicholas, Ritchie, Roane, Wirt



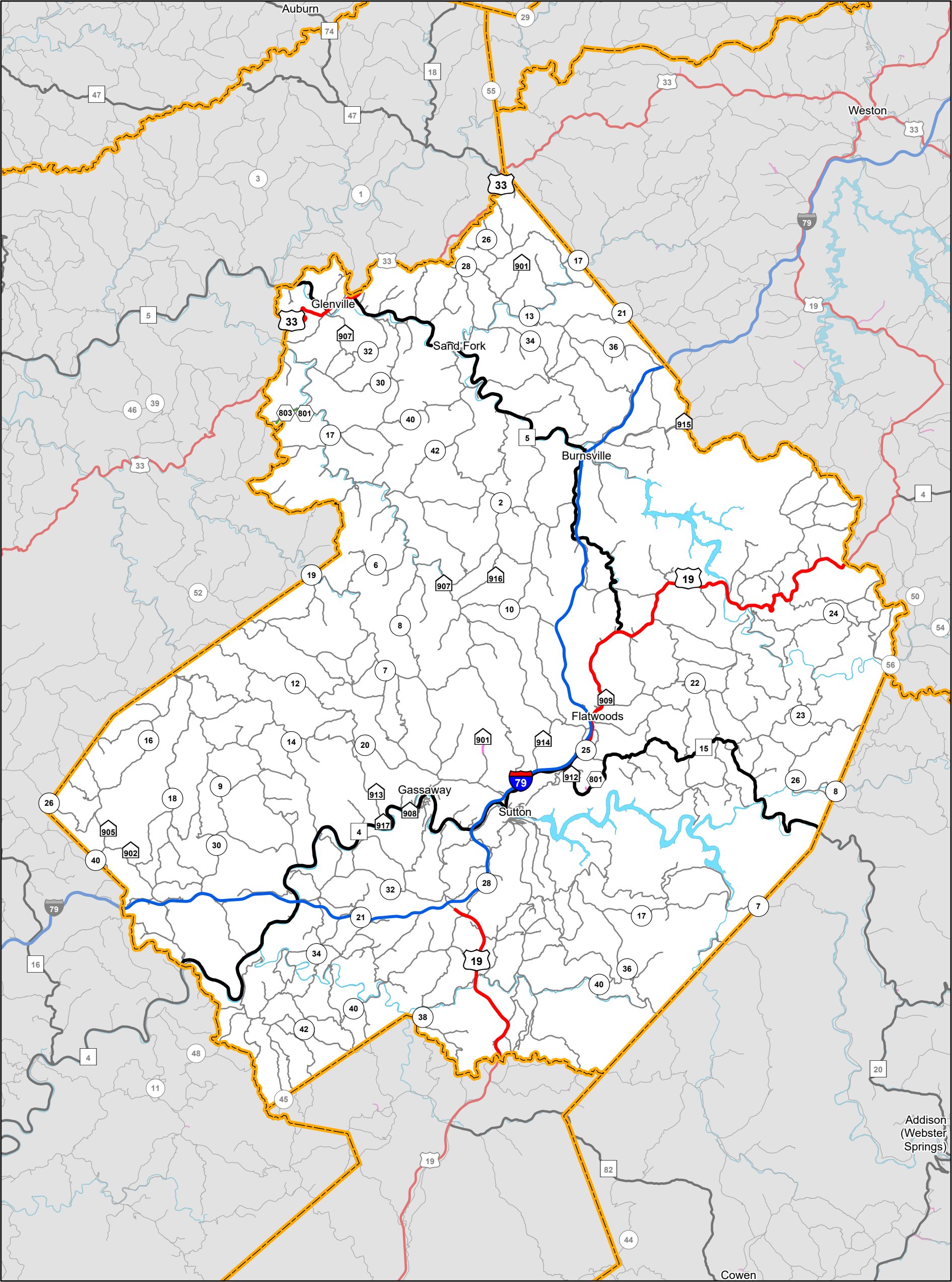
- Interstate
- US Route
- State Route
- County Route
- State Park and Forest Road
- Home Access Road Program (HARP)

Last revision date: January 2025
Road data as of: July 2024



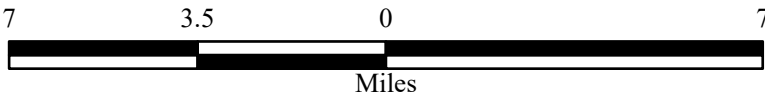
House District 63

264.34 miles of State-owned road

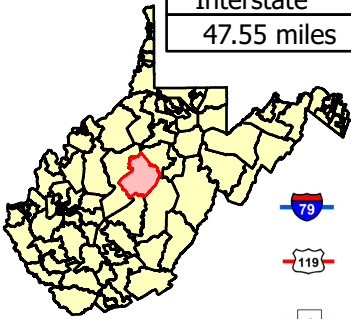


Delegation:
Lori Dittman

Interstate	US Route	WV Route	County Route	State Park and Forest Road	HARP
47.55 miles	51.95 miles	112.79 miles	988.48 miles	1.98 miles	6.38 miles



This district includes parts of the following counties:
Braxton, Calhoun, Clay, Gilmer, Lewis, Nicholas, Webster



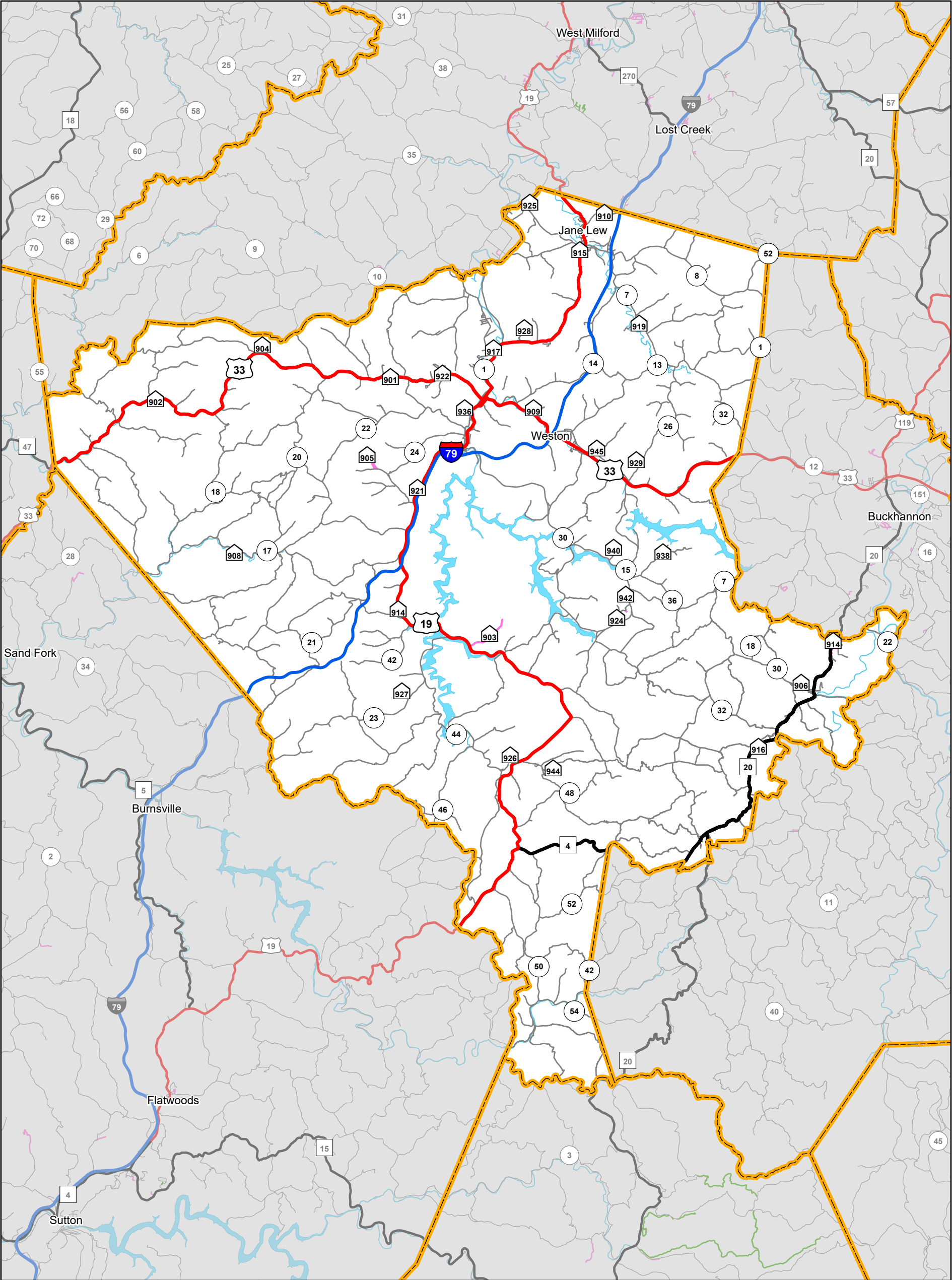
- Interstate
- US Route
- State Route

- County Route
- State Park and Forest Road
- Home Access Road Program (HARP)



House District 64

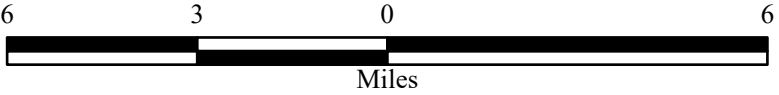
603.72 miles of State-owned road



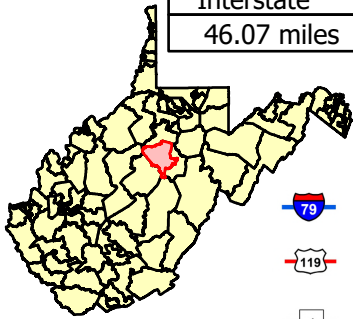
Delegation:

Adam Burkhammer

Interstate	US Route	WV Route	County Route	State Park and Forest Road	HARP
46.07 miles	93.98 miles	33.76 miles	673.13 miles	0 miles	8.78 miles



This district includes parts of the following counties:
Braxton, Gilmer, Harrison, Lewis, Upshur, Webster



- Interstate
- US Route
- State Route

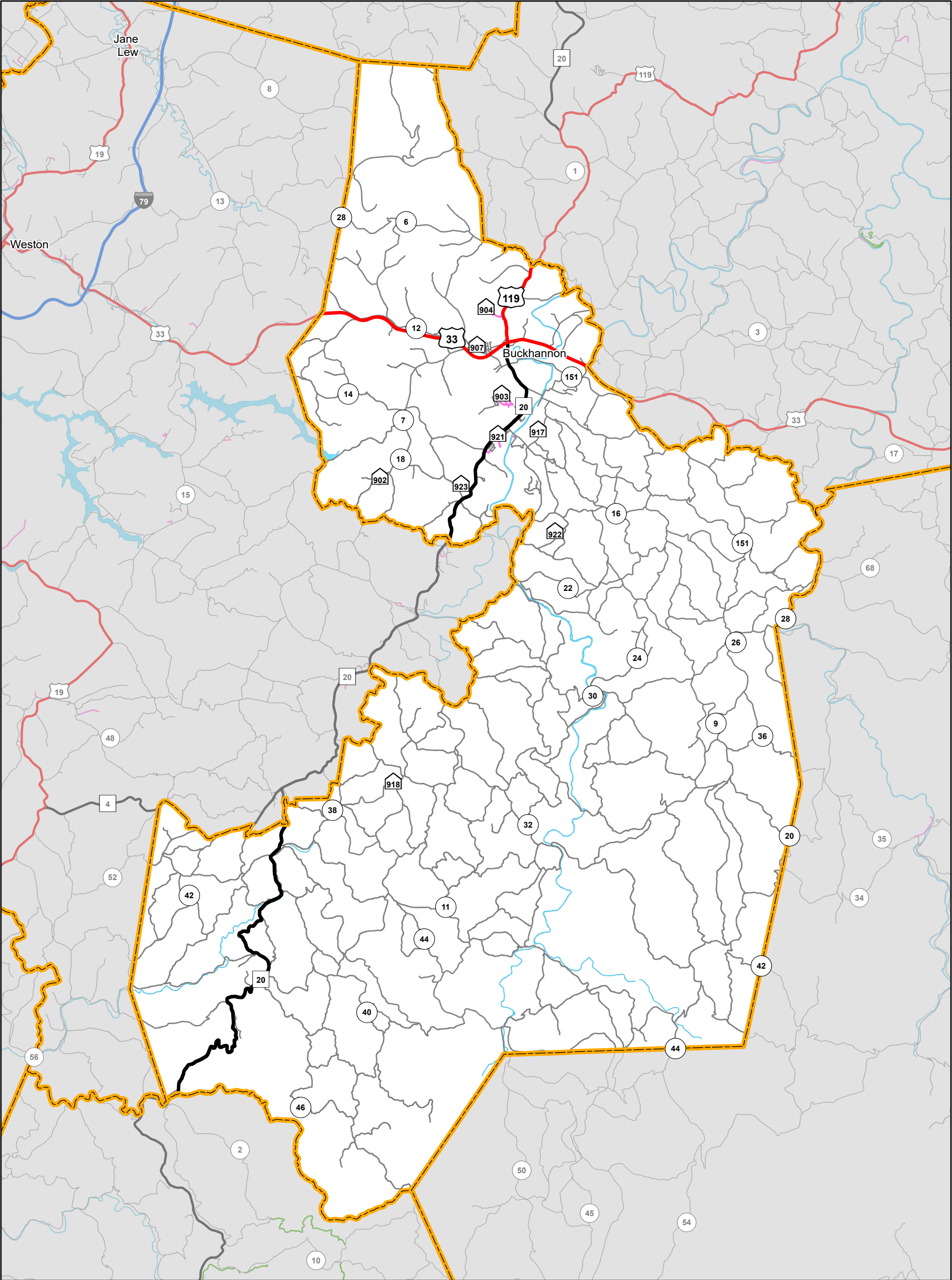
- County Route
- State Park and Forest Road
- Home Access Road Program (HARP)

Last revision date: January 2025
Road data as of: July 2024



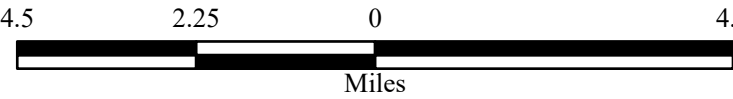
House District 65

596.15 miles of State-owned road

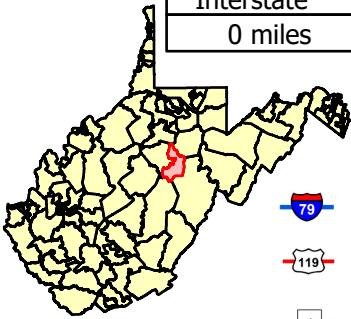


Delegation:
Carl Martin

Interstate	US Route	WV Route	County Route	State Park and Forest Road	HARP
0 miles	23.91 miles	30.26 miles	592.13 miles	0 miles	4.2 miles



This district includes parts of the following counties:
Harrison, Lewis, Randolph, Upshur, Webster



- Interstate
- US Route
- State Route

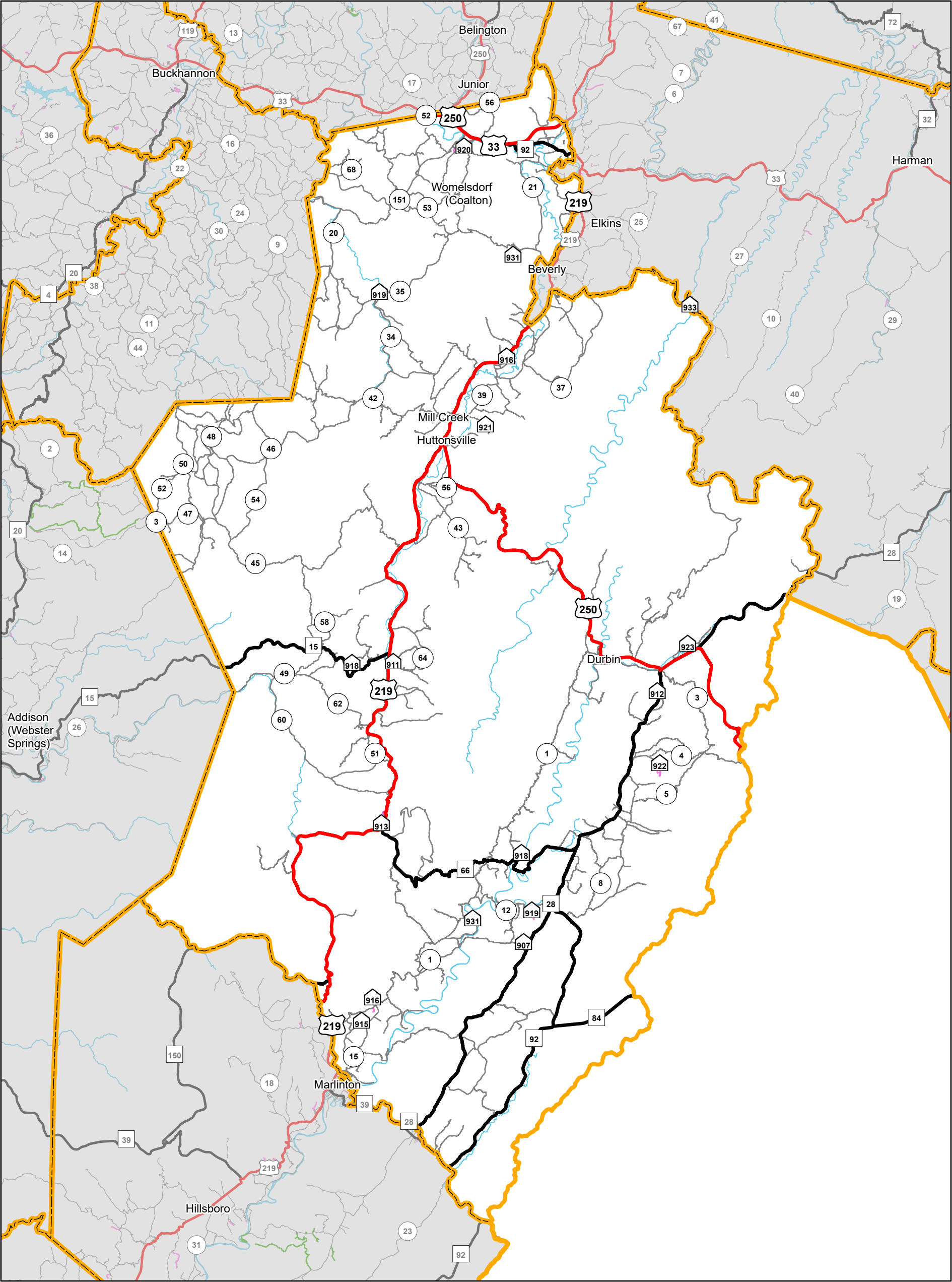
- County Route
- State Park and Forest Road
- Home Access Road Program (HARP)

Last revision date: January 2025
Road data as of: July 2024



House District 66

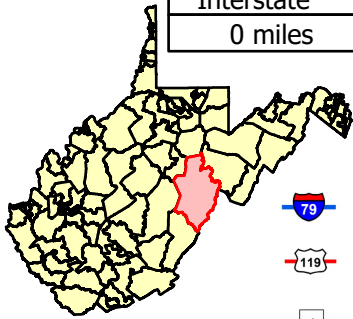
798.33 miles of State-owned road



Delegation:
Jonathan Kyle

Interstate	US Route	WV Route	County Route	State Park and Forest Road	HARP
0 miles	155.43 miles	129.49 miles	817.9 miles	0 miles	10.08 miles
9.5	4.75	0	9.5		
Miles					

This district includes parts of the following counties:
Barbour, Pendleton, Pocahontas, Randolph, Webster



- Interstate
- US Route
- State Route

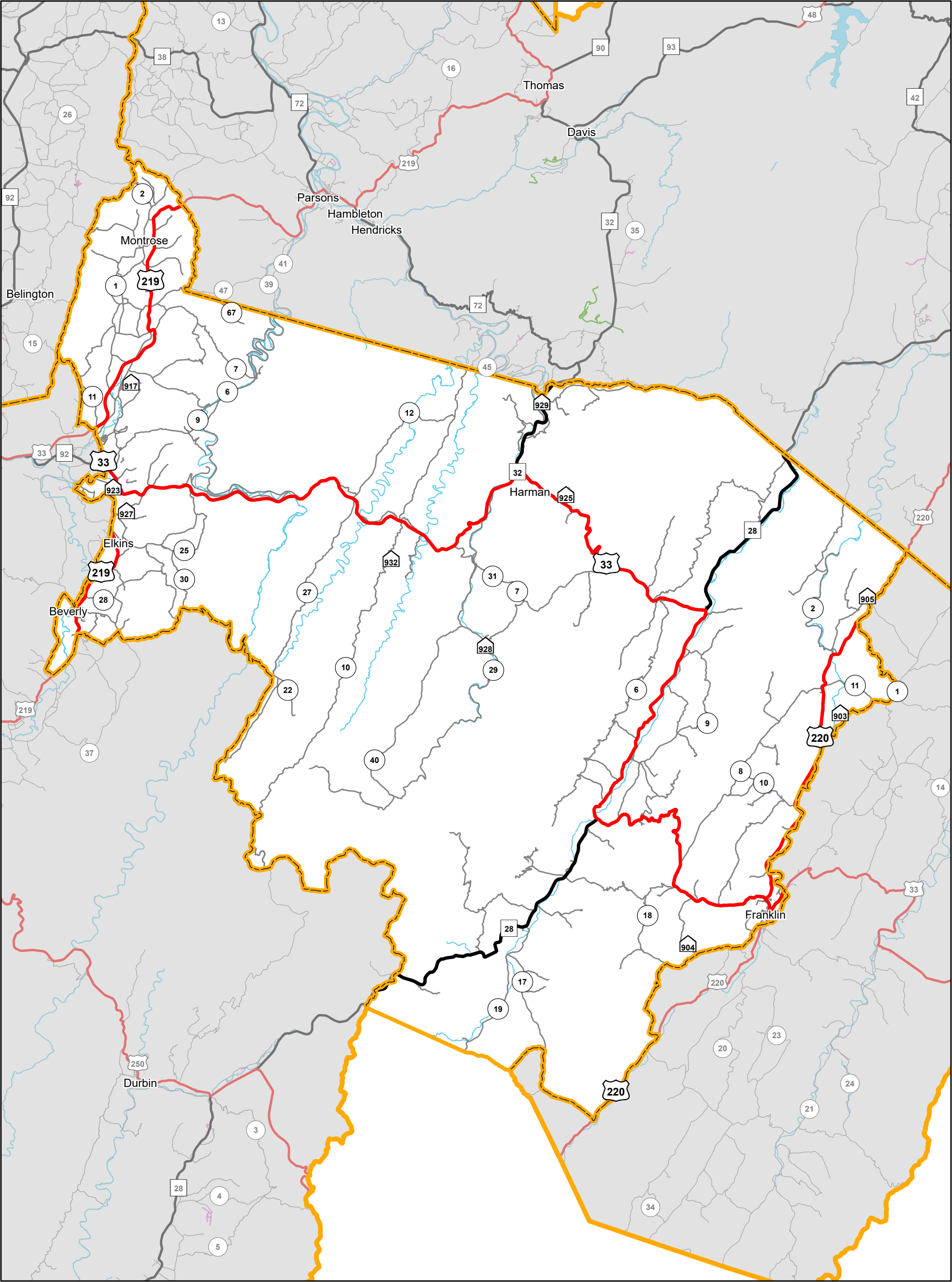
- County Route
- State Park and Forest Road
- Home Access Road Program (HARP)

Last revision date: January 2025
Road data as of: July 2024



House District 67

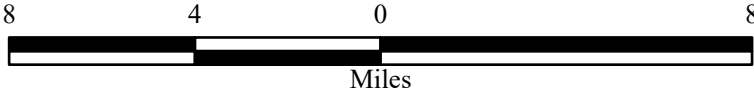
527.83 miles of State-owned road



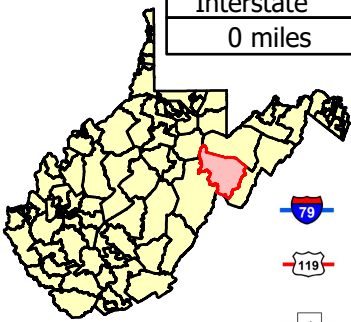
Delegation:

Elias Coop-Gonzalez

Interstate	US Route	WV Route	County Route	State Park and Forest Road	HARP
0 miles	173.25 miles	69.78 miles	592.02 miles	0 miles	5.2 miles



This district includes parts of the following counties:
Barbour, Grant, Pendleton,
Pocahontas, Randolph, Tucker



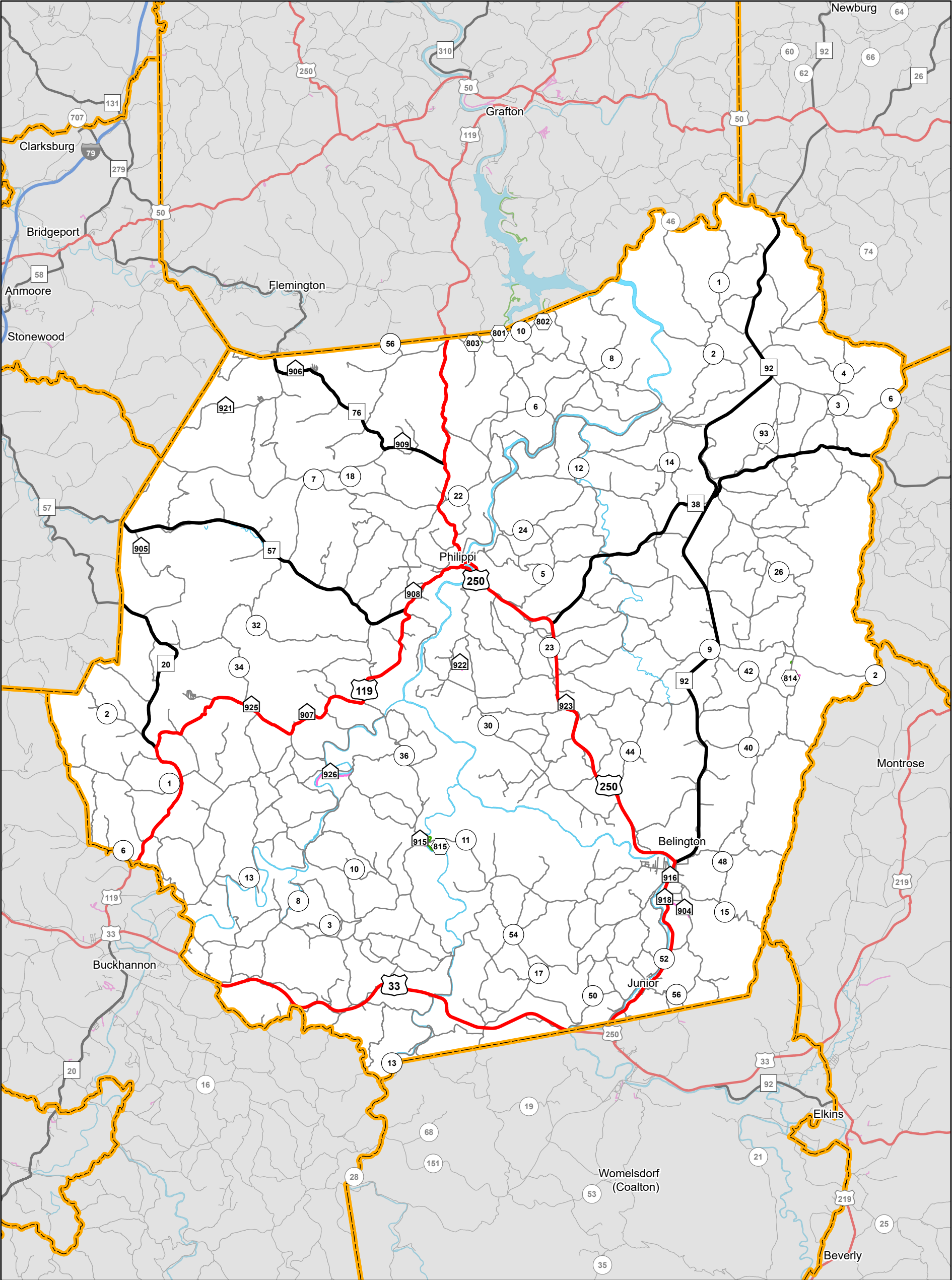
- Interstate
- US Route
- State Route

- County Route
- State Park and Forest Road
- Home Access Road Program (HARP)



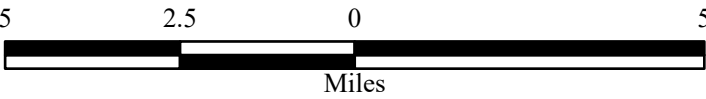
House District 68

28.77 miles of State-owned road

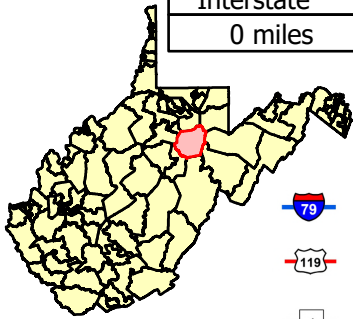


Delegation:
Chris Phillips

Interstate	US Route	WV Route	County Route	State Park and Forest Road	HARP
0 miles	65.82 miles	65.2 miles	744.94 miles	5.37 miles	6.01 miles



This district includes parts of the following counties:
Barbour, Harrison, Preston, Randolph, Taylor, Tucker, Upshur



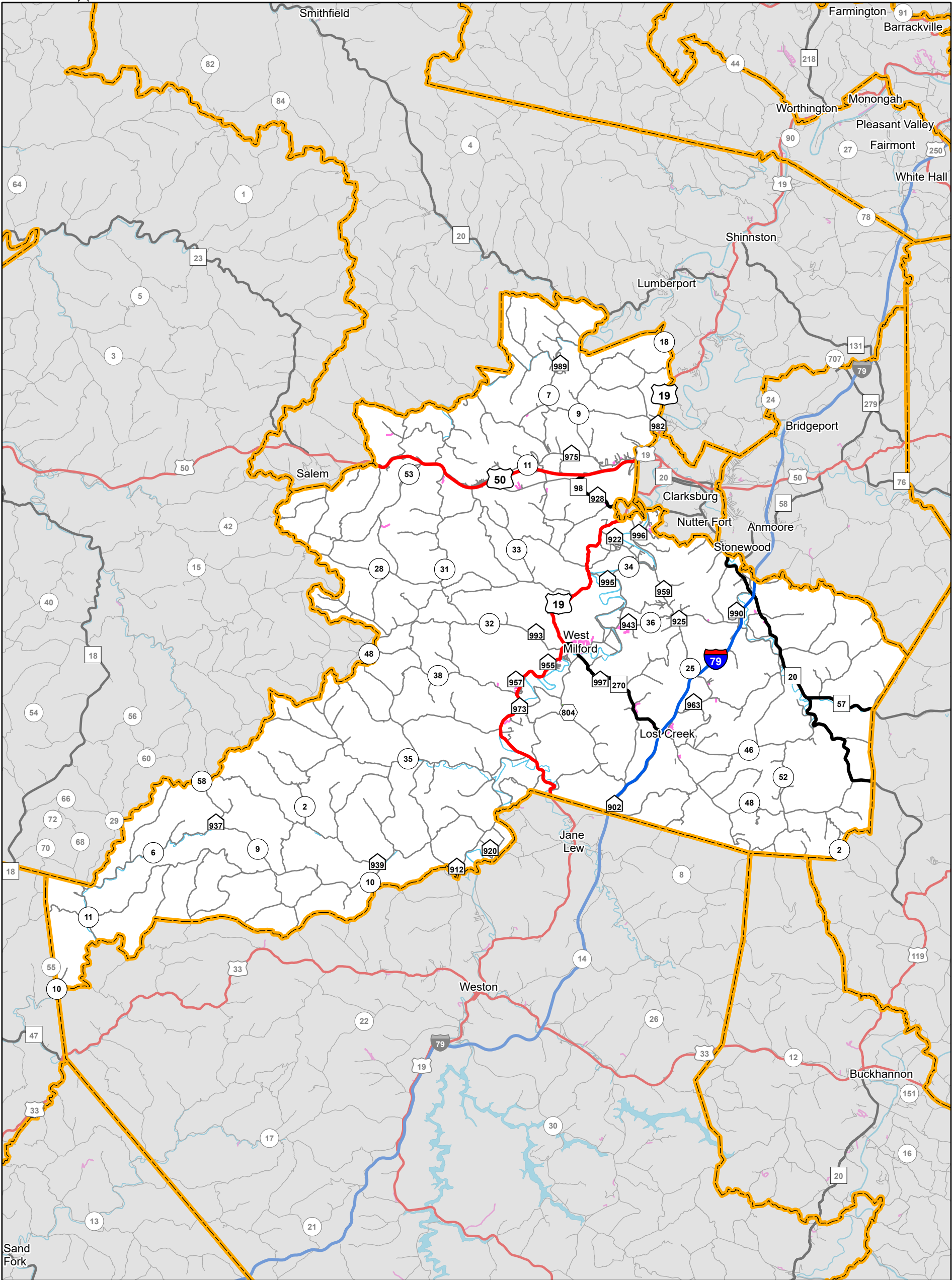
- Interstate
- US Route
- State Route
- County Route
- State Park and Forest Road
- Home Access Road Program (HARP)

Last revision date: January 2025
Road data as of: July 2024



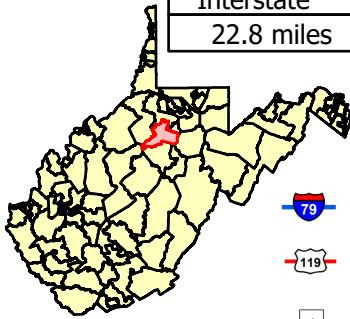
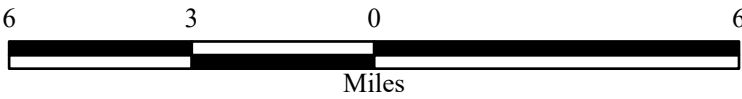
House District 69

310.25 miles of State-owned road



Delegation:
Keith Marple

Interstate	US Route	WV Route	County Route	State Park and Forest Road	HARP
22.8 miles	86.06 miles	47.55 miles	585.75 miles	1.04 miles	18.05 miles



This district includes parts of the following counties:
Barbour, Doddridge, Gilmer, Harrison, Lewis, Upshur

- Interstate
- US Route
- State Route

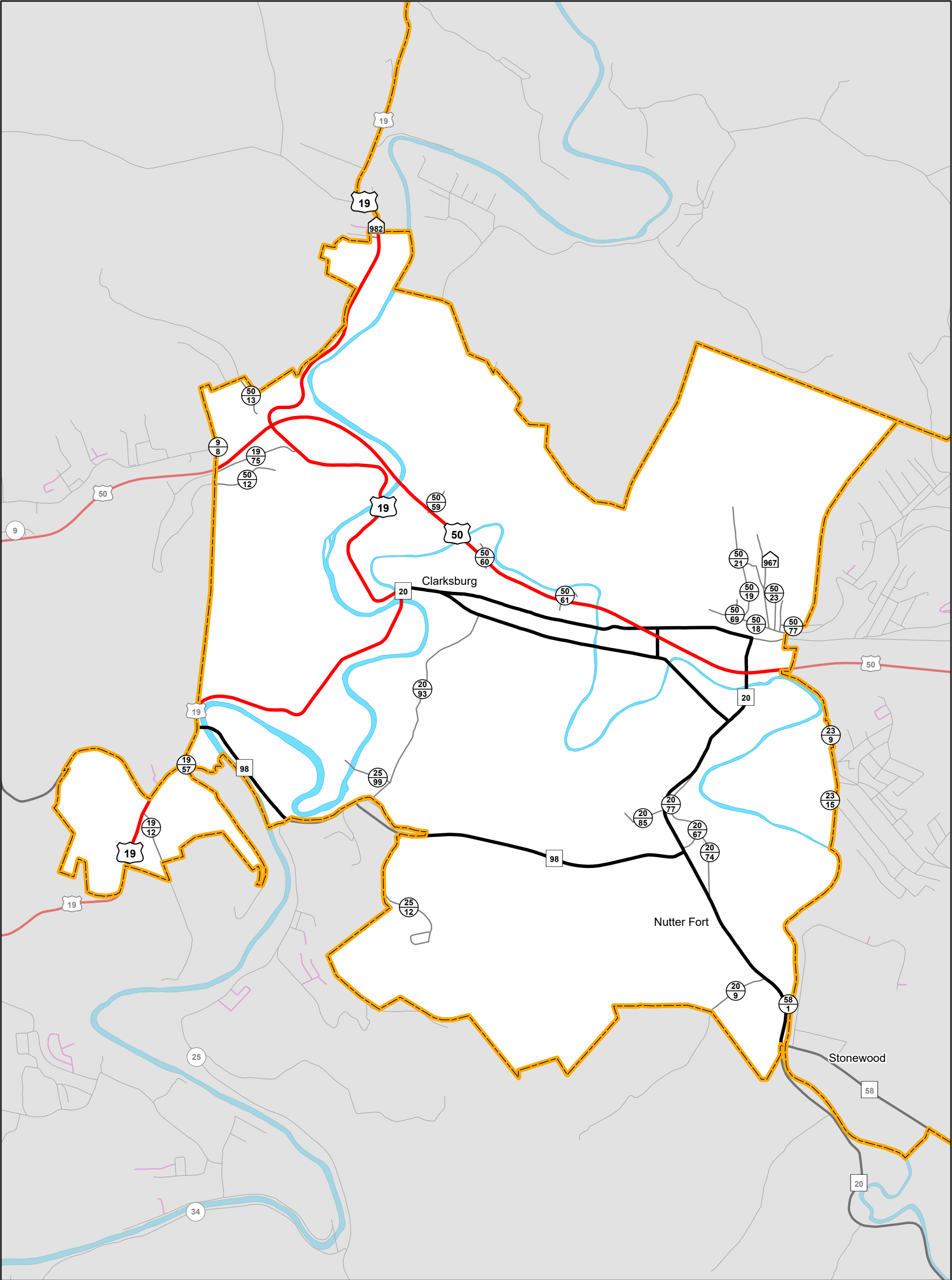
- County Route
- State Park and Forest Road
- Home Access Road Program (HARP)

Last revision date: January 2025
Road data as of: July 2024



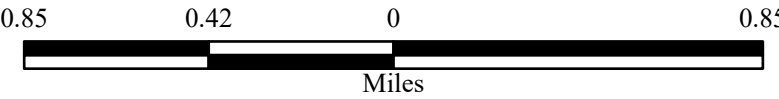
House District 70

184.99 miles of State-owned road

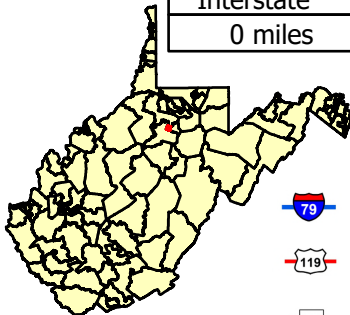


Delegation:
Mickey Petitto

Interstate	US Route	WV Route	County Route	State Park and Forest Road	HARP
0 miles	52.78 miles	28.16 miles	31.16 miles	0 miles	0.16 miles



This district includes parts of the following counties:
Harrison



- Interstate
- US Route
- State Route

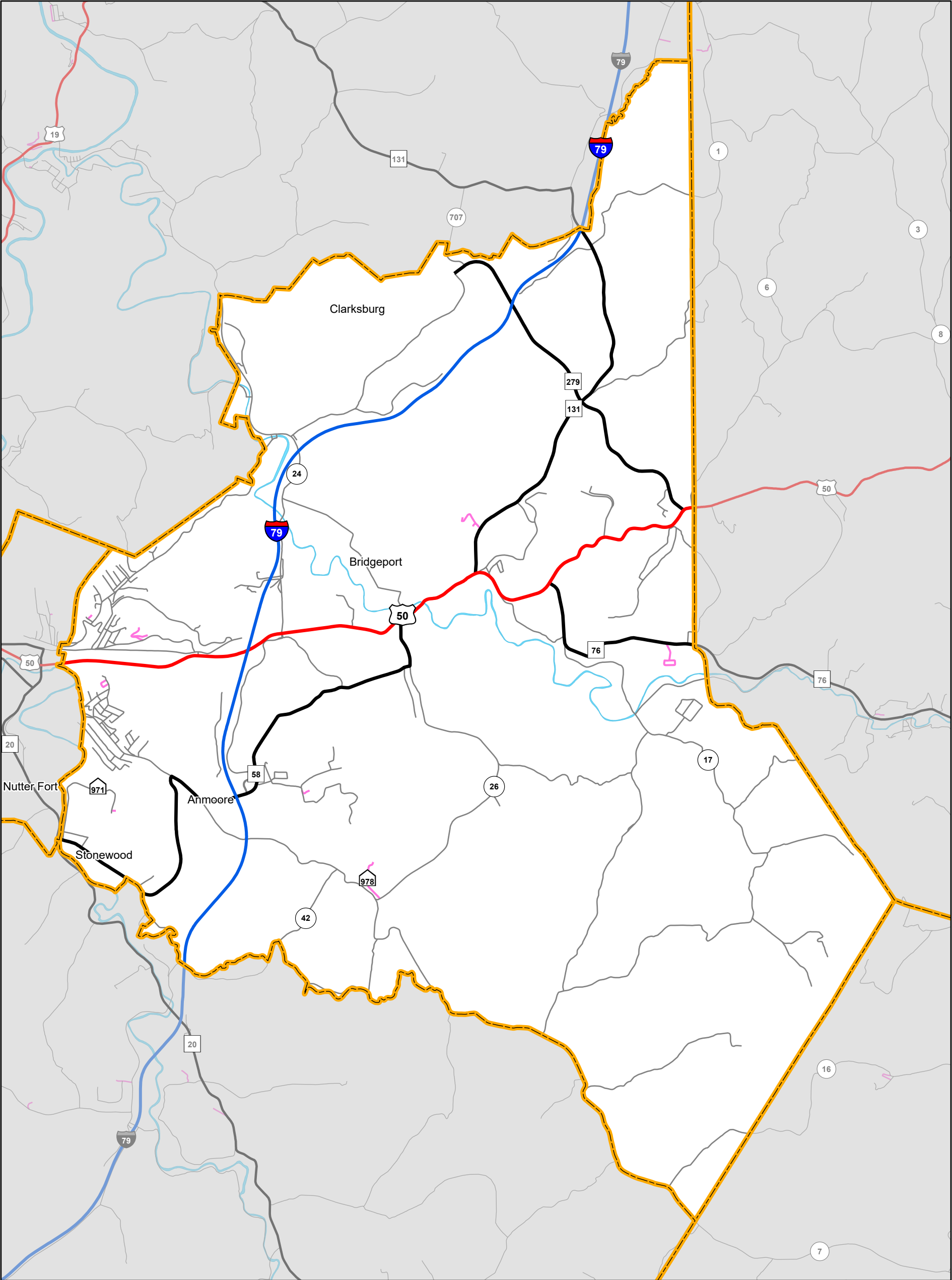
- County Route
- State Park and Forest Road
- Home Access Road Program (HARP)

Last revision date: January 2025
Road data as of: July 2024



House District 71

203.19 miles of State-owned road

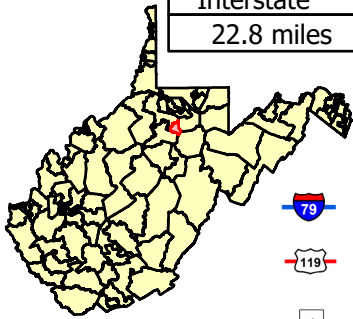


Delegation:
Laura Kimble

Interstate	US Route	WV Route	County Route	State Park and Forest Road	HARP
22.8 miles	23.34 miles	22.71 miles	112.23 miles	0 miles	2.17 miles



This district includes parts of the following counties:
Harrison, Taylor



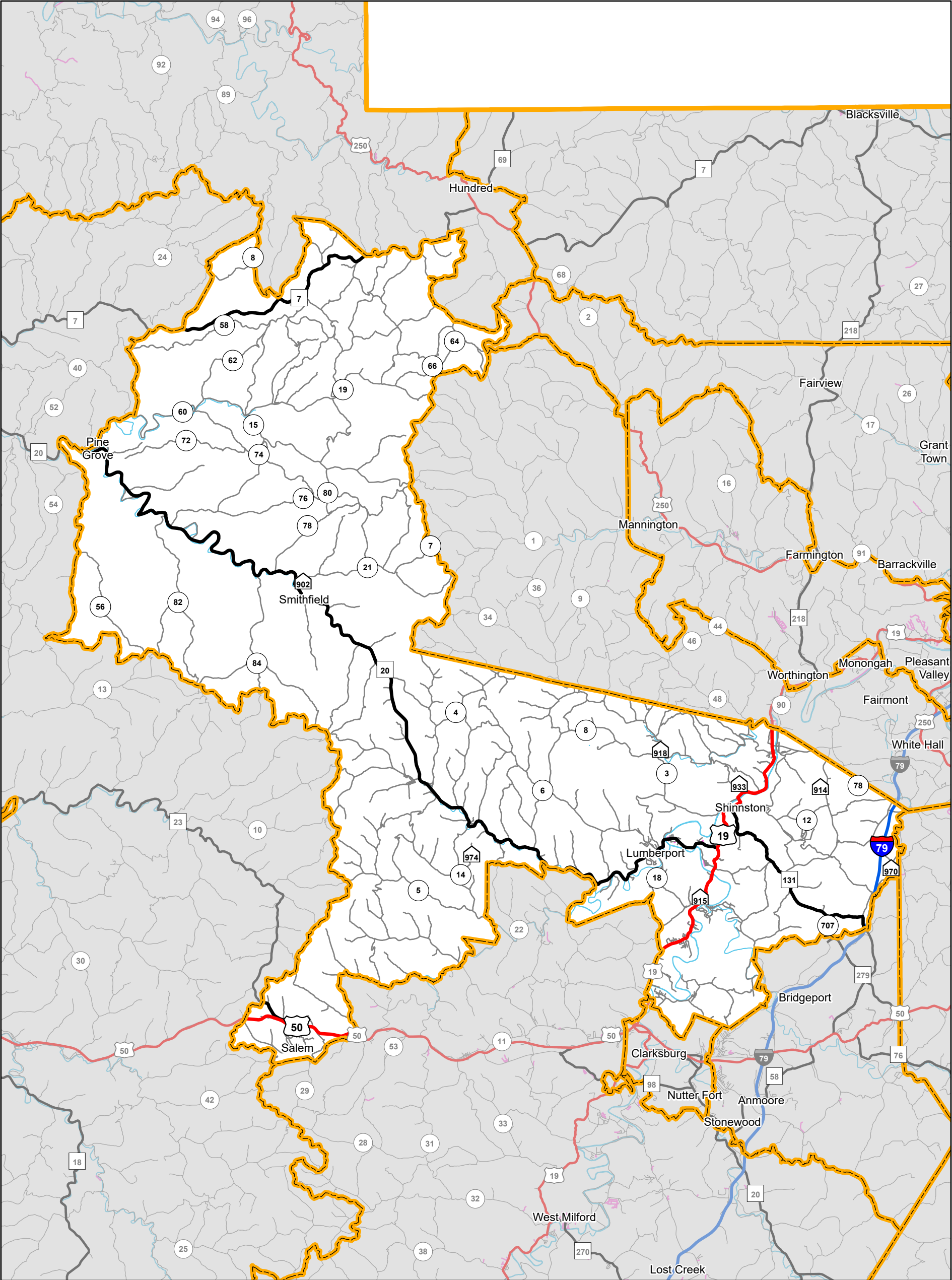
- Interstate
- US Route
- State Route

- County Route
- State Park and Forest Road
- Home Access Road Program (HARP)



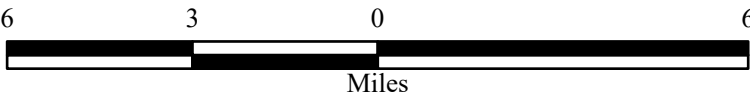
House District 72

551.29 miles of State-owned road

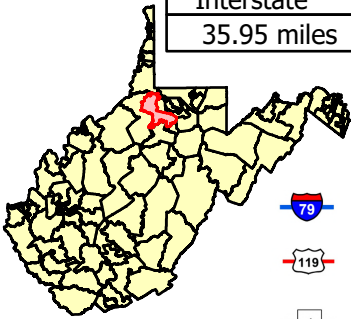


Delegation:
Clay Riley

Interstate	US Route	WV Route	County Route	State Park and Forest Road	HARP
35.95 miles	89.08 miles	107.58 miles	590.76 miles	0 miles	3.24 miles



This district includes parts of the following counties:
Doddridge, Harrison, Marion, Taylor, Tyler, Wetzel



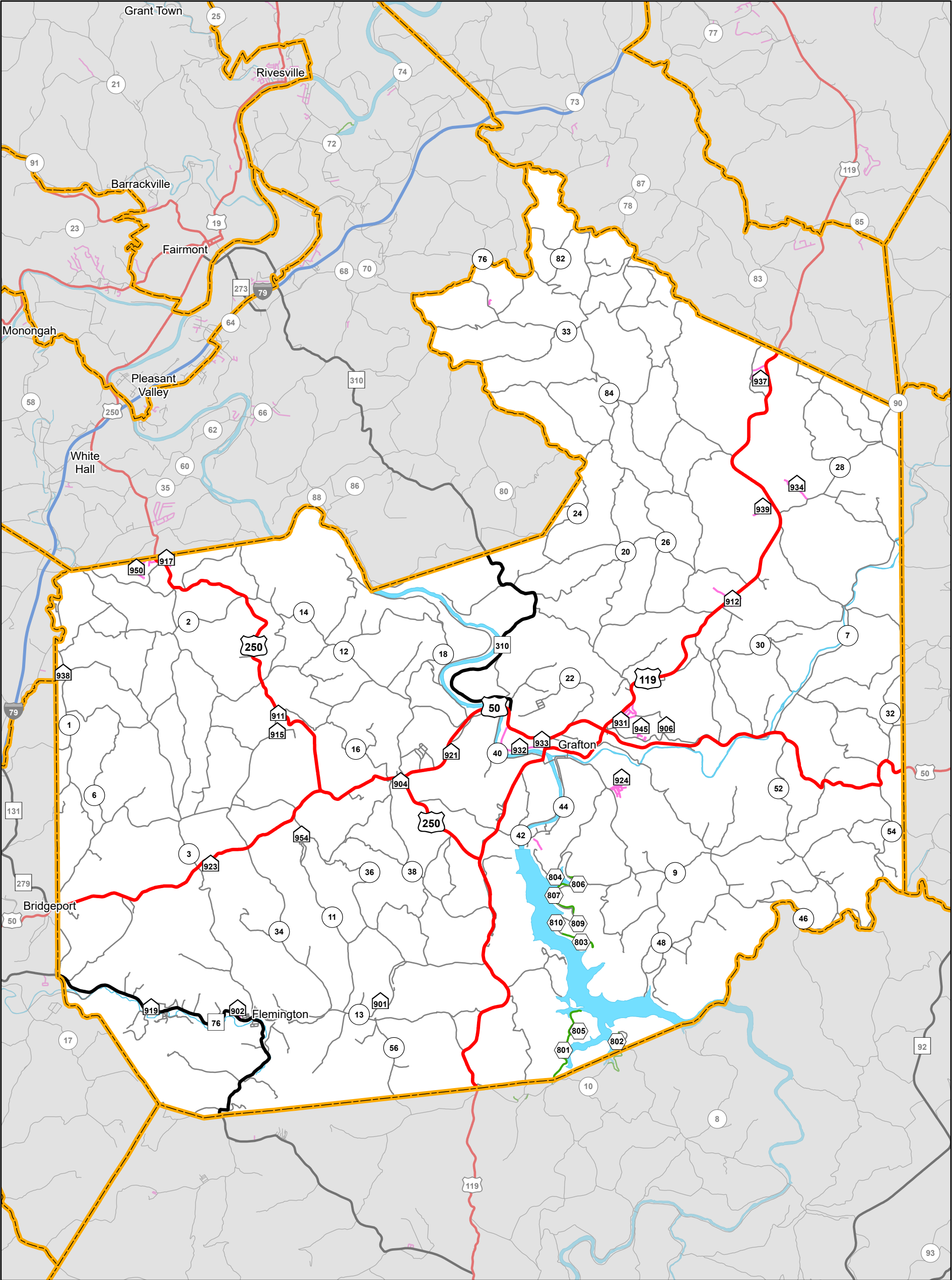
- Interstate
- US Route
- State Route

- County Route
- State Park and Forest Road
- Home Access Road Program (HARP)



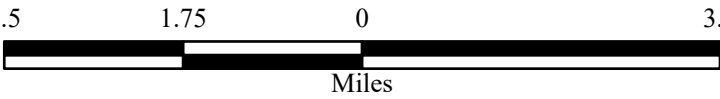
House District 73

458.54 miles of State-owned road

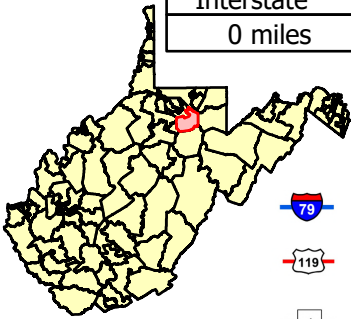


Delegation:
Bryan Smith

Interstate	US Route	WV Route	County Route	State Park and Forest Road	HARP
0 miles	142.76 miles	25.31 miles	422.98 miles	6.97 miles	12.31 miles



This district includes parts of the following counties:
Barbour, Harrison, Marion, Monongalia, Preston, Taylor



- Interstate
- US Route
- State Route

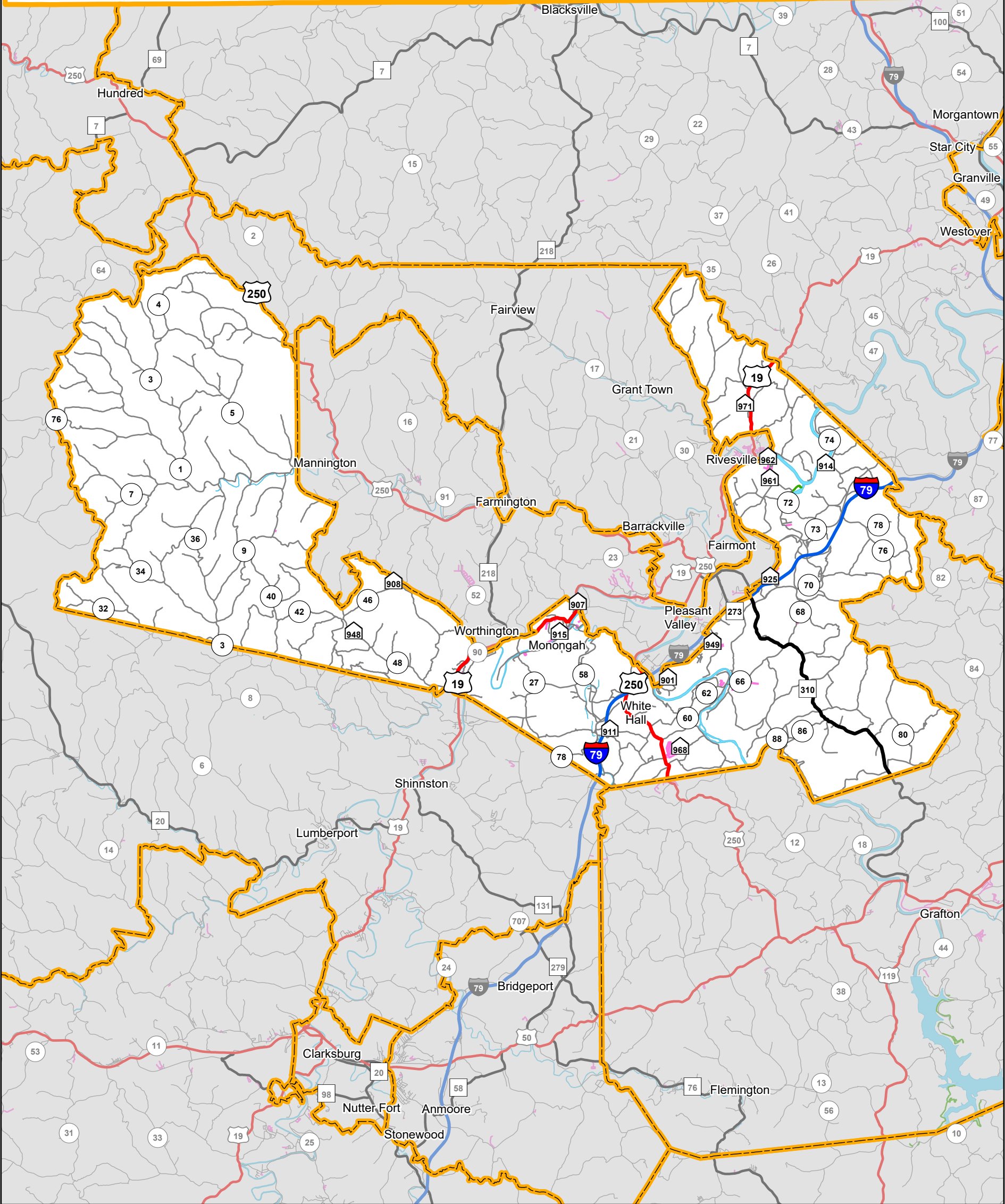
- County Route
- State Park and Forest Road
- Home Access Road Program (HARP)

Last revision date: January 2025
Road data as of: July 2024



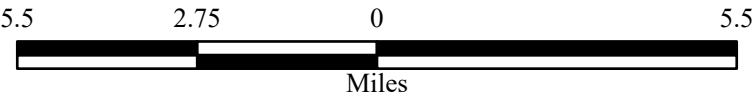
House District 74

393.07 miles of State-owned road

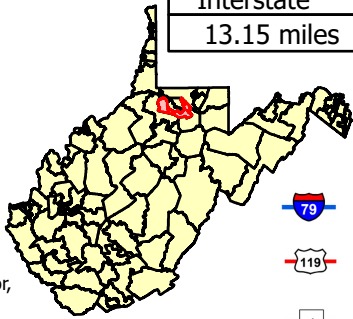


Delegation:
Mike DeVault

Interstate	US Route	WV Route	County Route	State Park and Forest Road	HARP
13.15 miles	76.84 miles	11.67 miles	468.01 miles	0.4 miles	12.47 miles



This district includes parts of the following counties:
Harrison, Marion, Monongalia, Taylor, Wetzel



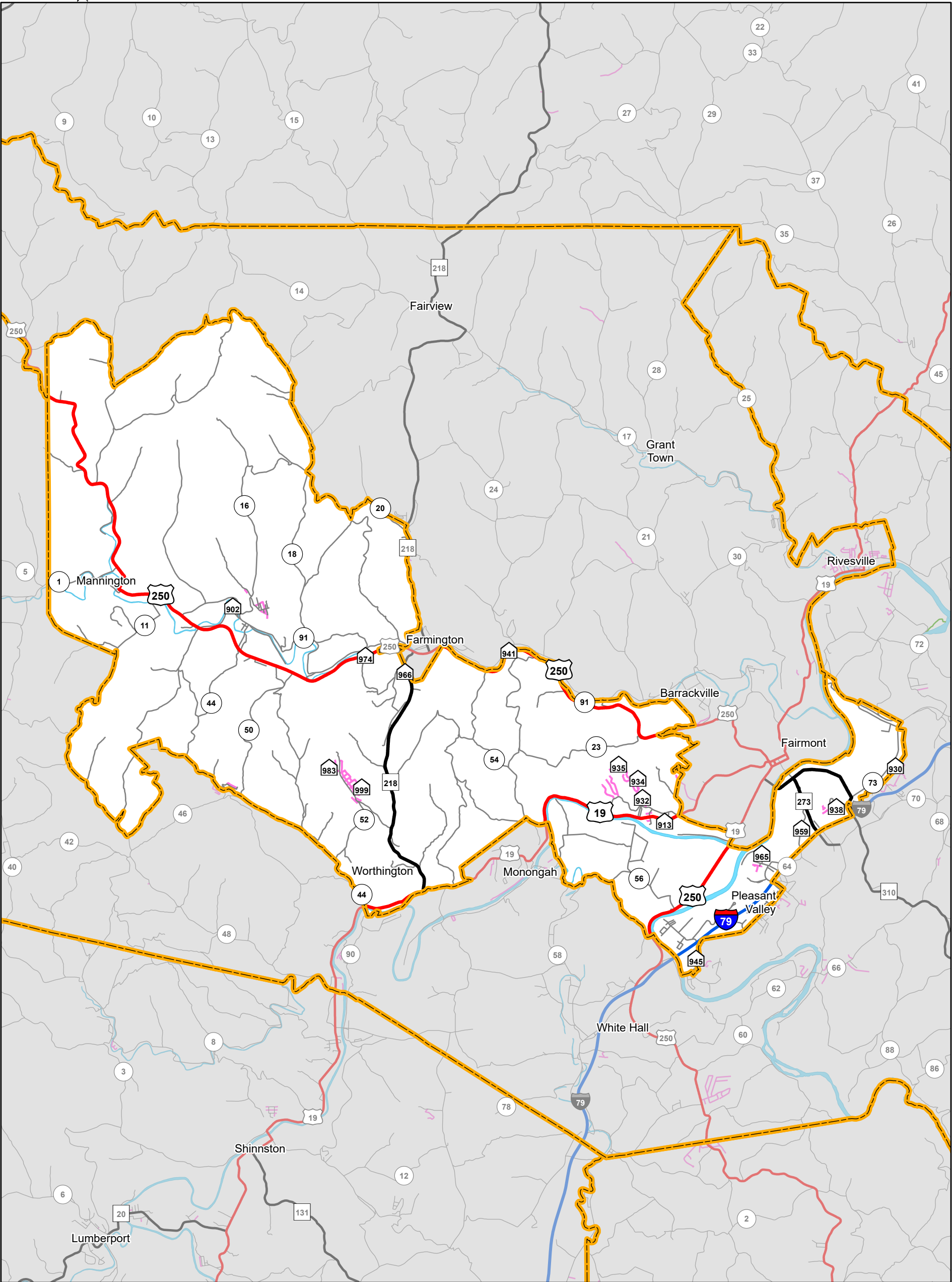
- Interstate
- US Route
- State Route

- County Route
- State Park and Forest Road
- Home Access Road Program (HARP)



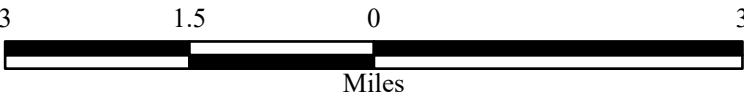
House District 75

169.04 miles of State-owned road

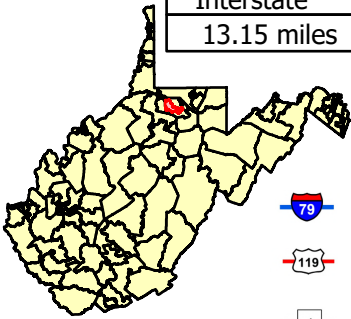


Delegation:
Phil Mallow

Interstate	US Route	WV Route	County Route	State Park and Forest Road	HARP
13.15 miles	49.63 miles	24.62 miles	182.24 miles	0 miles	9.7 miles



This district includes parts of the following counties:
Marion



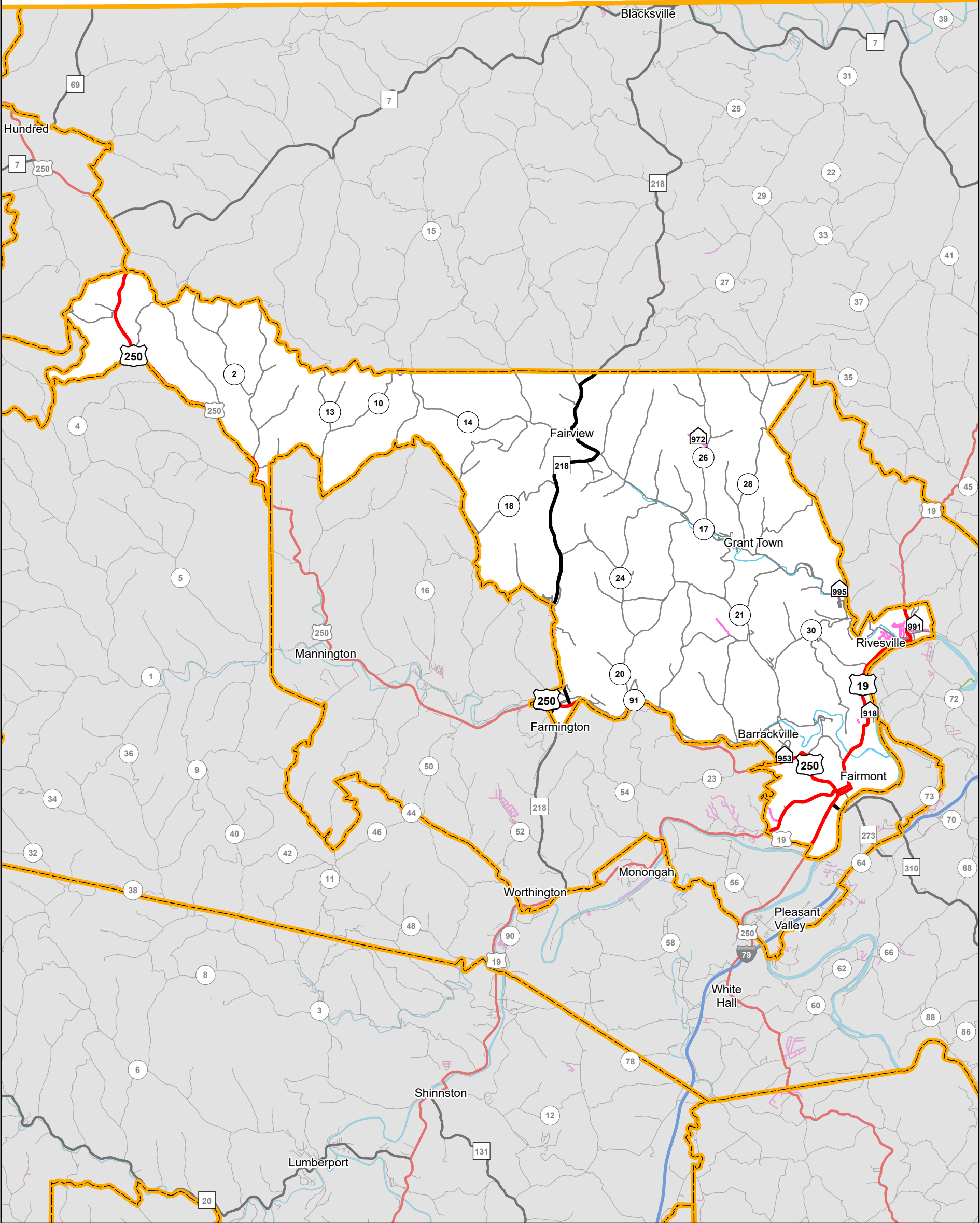
- Interstate
- US Route
- State Route

- County Route
- State Park and Forest Road
- Home Access Road Program (HARP)



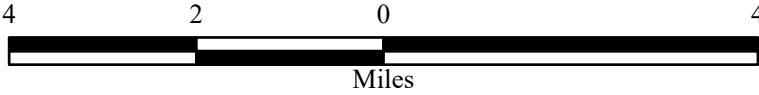
House District 76

176.15 miles of State-owned road

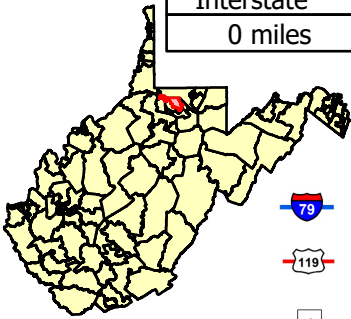


Delegation:
Rick Garcia

Interstate	US Route	WV Route	County Route	State Park and Forest Road	HARP
0 miles	50 miles	32.98 miles	201.02 miles	0 miles	6.34 miles

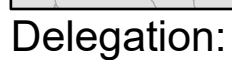


This district includes parts of the following counties:
Marion, Monongalia, Wetzel




- Interstate
- US Route
- State Route

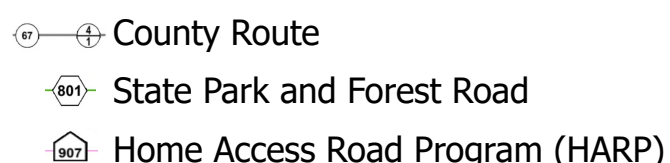
- County Route
- State Park and Forest Road
- Home Access Road Program (HARP)



A number line is shown with tick marks at -6.5, -3.25, 0, 3.25, and 6.5. The line is divided into four equal segments of 3.25 units each. The segments from -6.5 to -3.25 and from 3.25 to 6.5 are shaded black. The segments from -3.25 to 0 and from 0 to 3.25 are white.



This district includes parts of the following counties:
Marion, Monongalia, Taylor, Wetzel

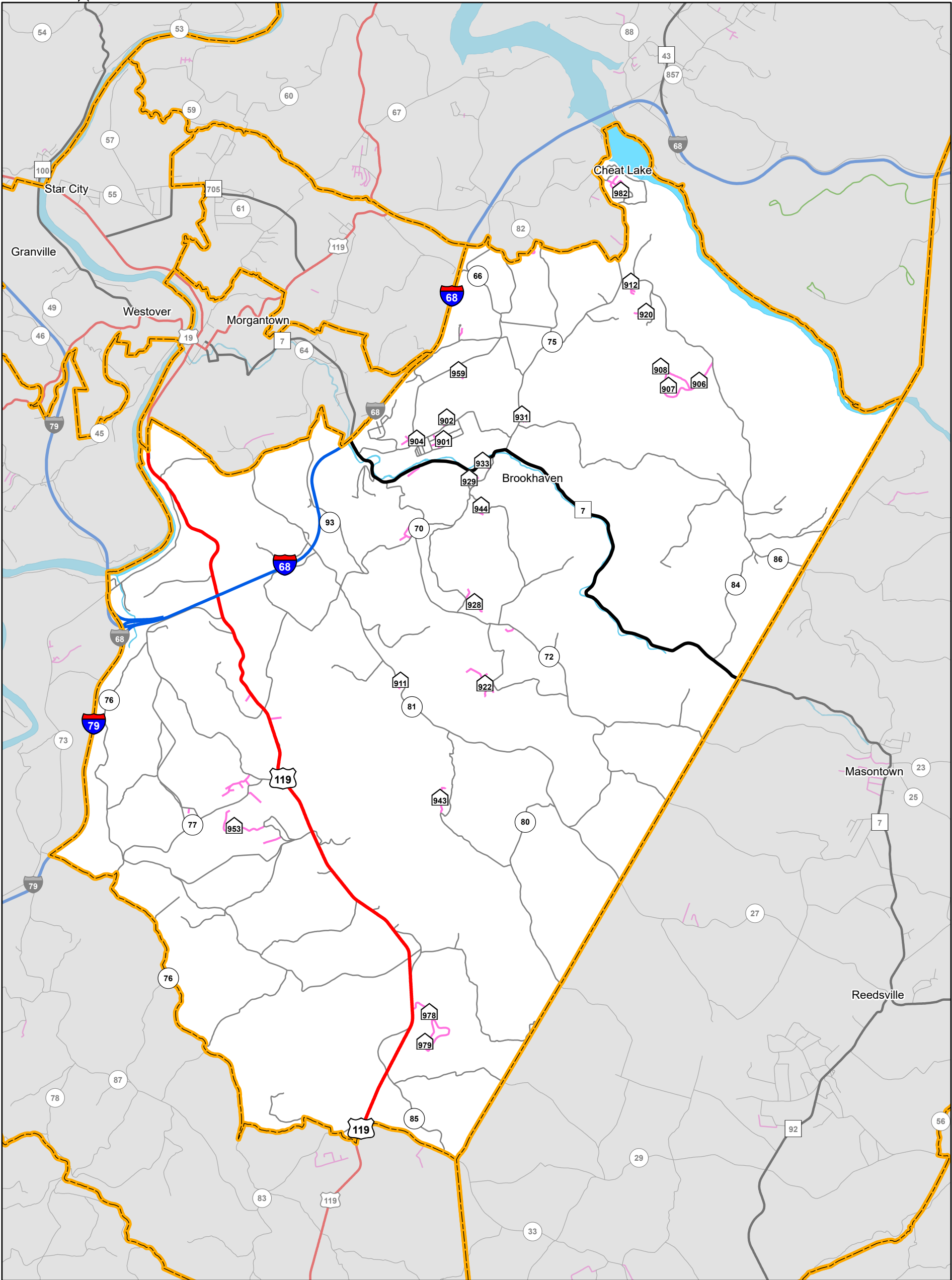


Last revision date: January 2025
Road data as of: July 2024 96



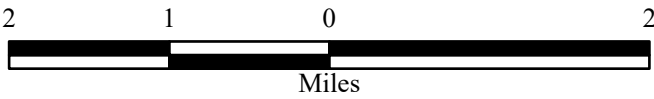
House District 78

171.5 miles of State-owned road

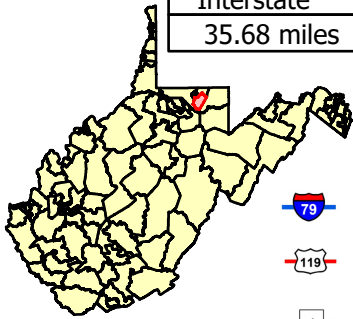


Delegation:
Geno Chiarelli

Interstate	US Route	WV Route	County Route	State Park and Forest Road	HARP
35.68 miles	22.61 miles	38.19 miles	178.45 miles	0 miles	11.61 miles

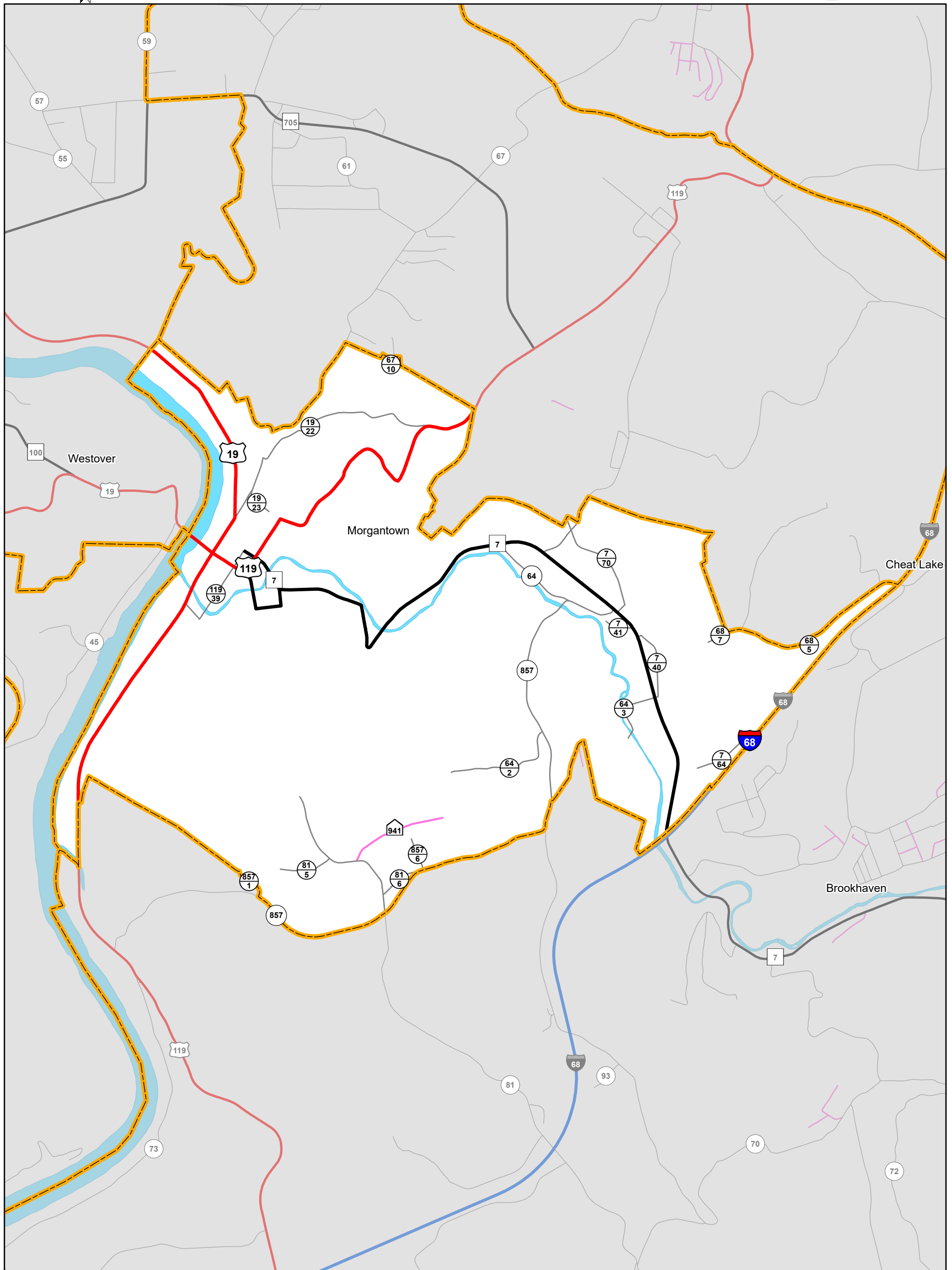


This district includes parts of the following counties:
Monongalia, Preston

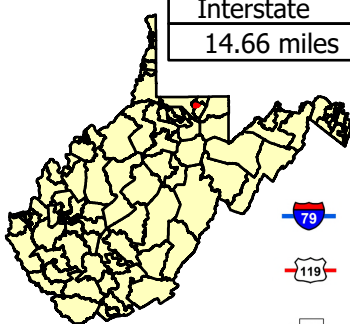





- Interstate
- US Route
- State Route

- County Route
- State Park and Forest Road
- Home Access Road Program (HARP)



Interstate	US Route	WV Route	County Route	State Park and Forest Road	HARP
14.66 miles	43.65 miles	10.9 miles	20.93 miles	0 miles	0.43 miles



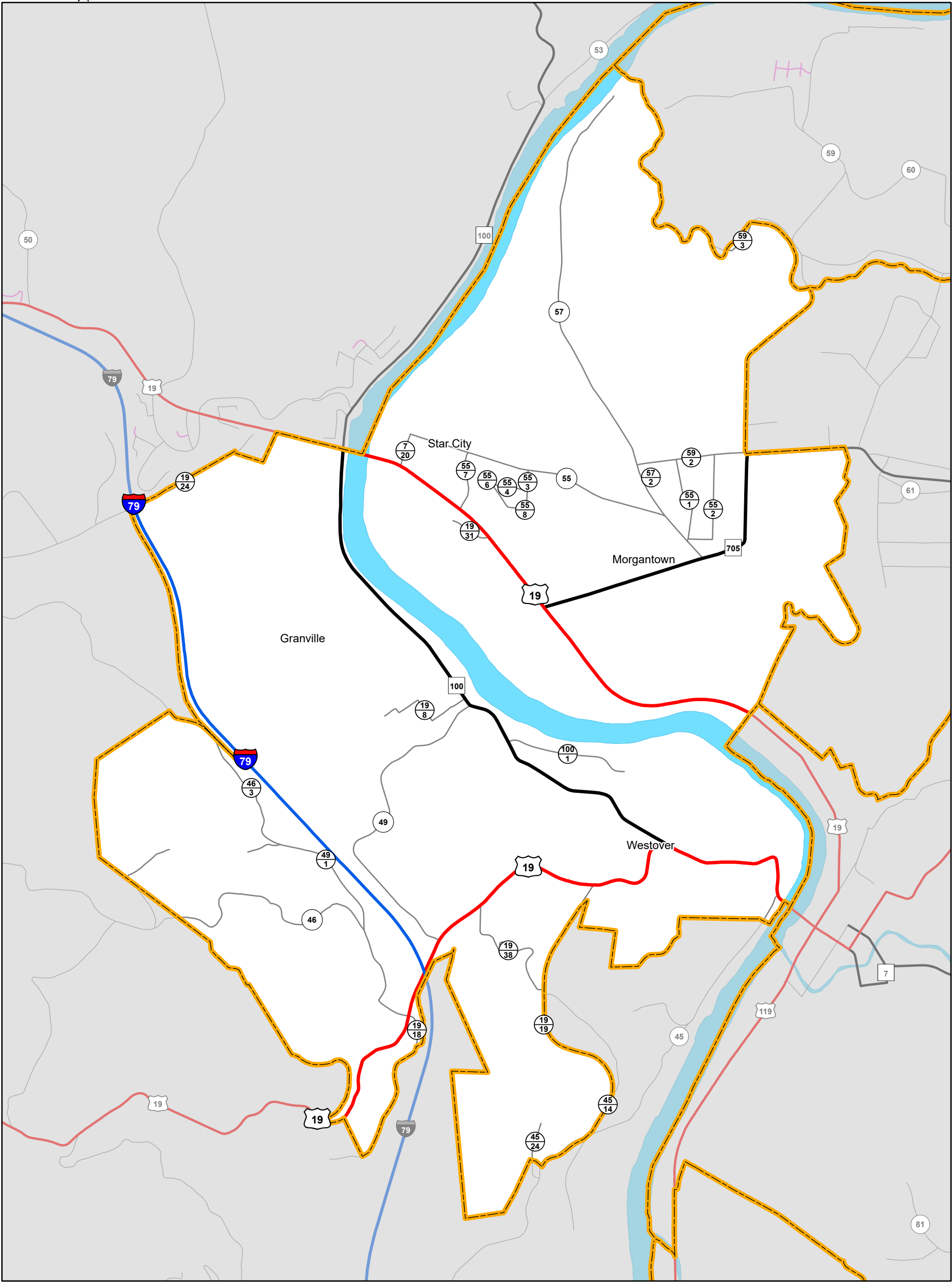
-  County Route
-  State Park and Forest Road
-  Home Access Road Program (HARP)

Last revision date: January 2025
Road data as of: July 2024



House District 80

26.29 miles of State-owned road

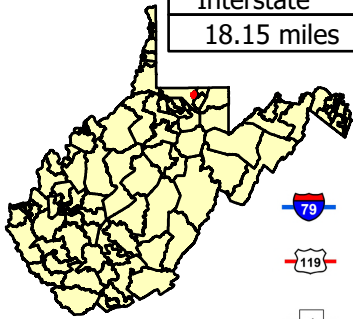


Delegation:
John Williams

Interstate	US Route	WV Route	County Route	State Park and Forest Road	HARP
18.15 miles	21.04 miles	13.13 miles	36.2 miles	0 miles	0 miles



This district includes parts of the following counties:
Monongalia



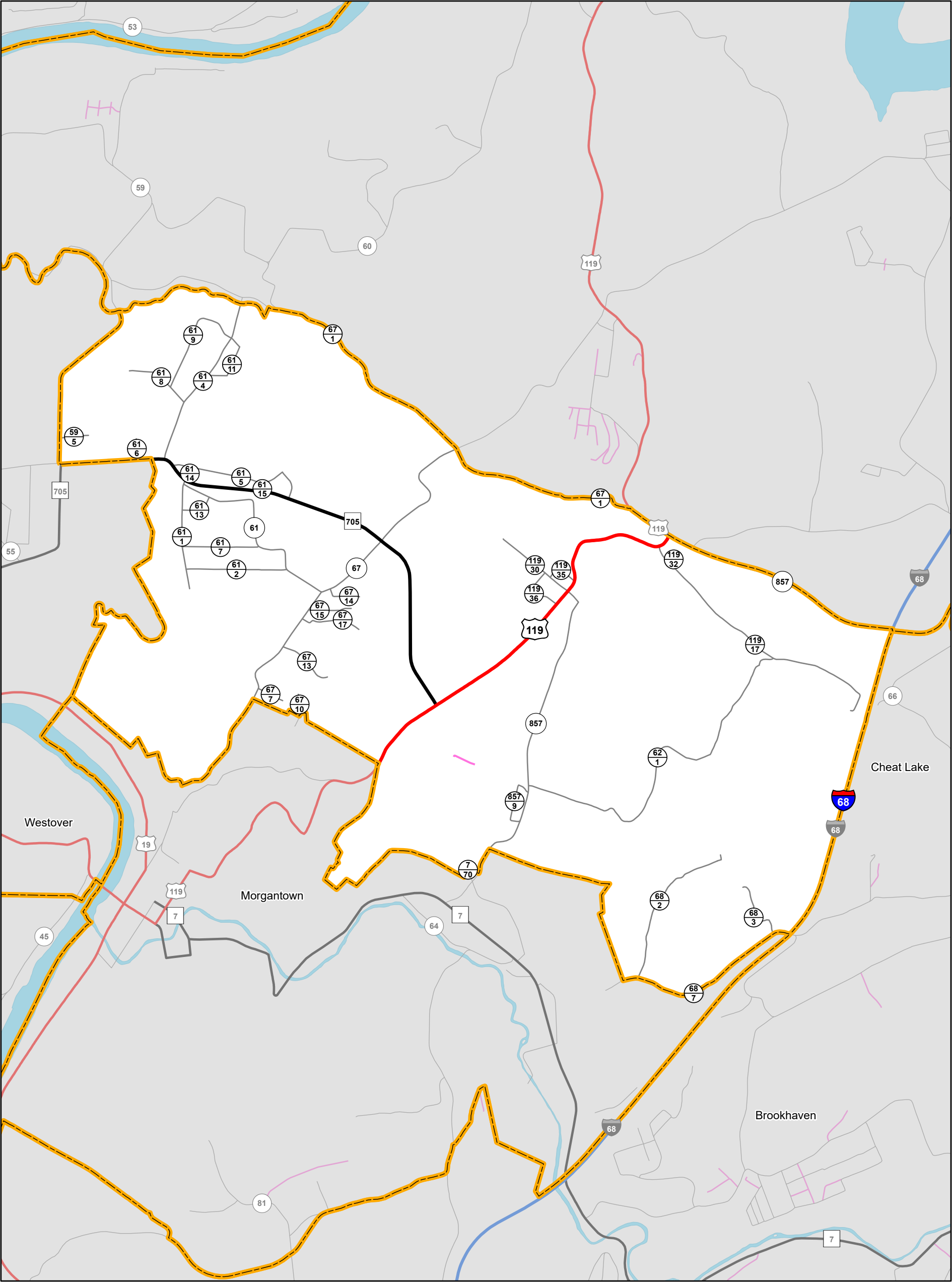
- Interstate
- US Route
- State Route

- County Route
- State Park and Forest Road
- Home Access Road Program (HARP)



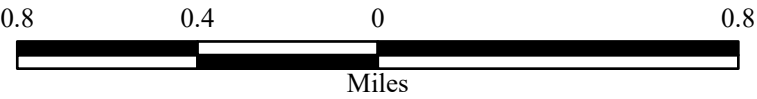
House District 81

21.1 miles of State-owned road

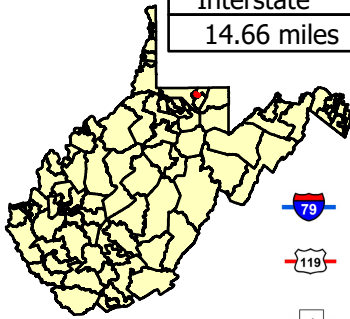


Delegation:
Anitra Hamilton

Interstate	US Route	WV Route	County Route	State Park and Forest Road	HARP
14.66 miles	22.61 miles	3.55 miles	34.38 miles	0 miles	0.11 miles



This district includes parts of the following counties:
Monongalia



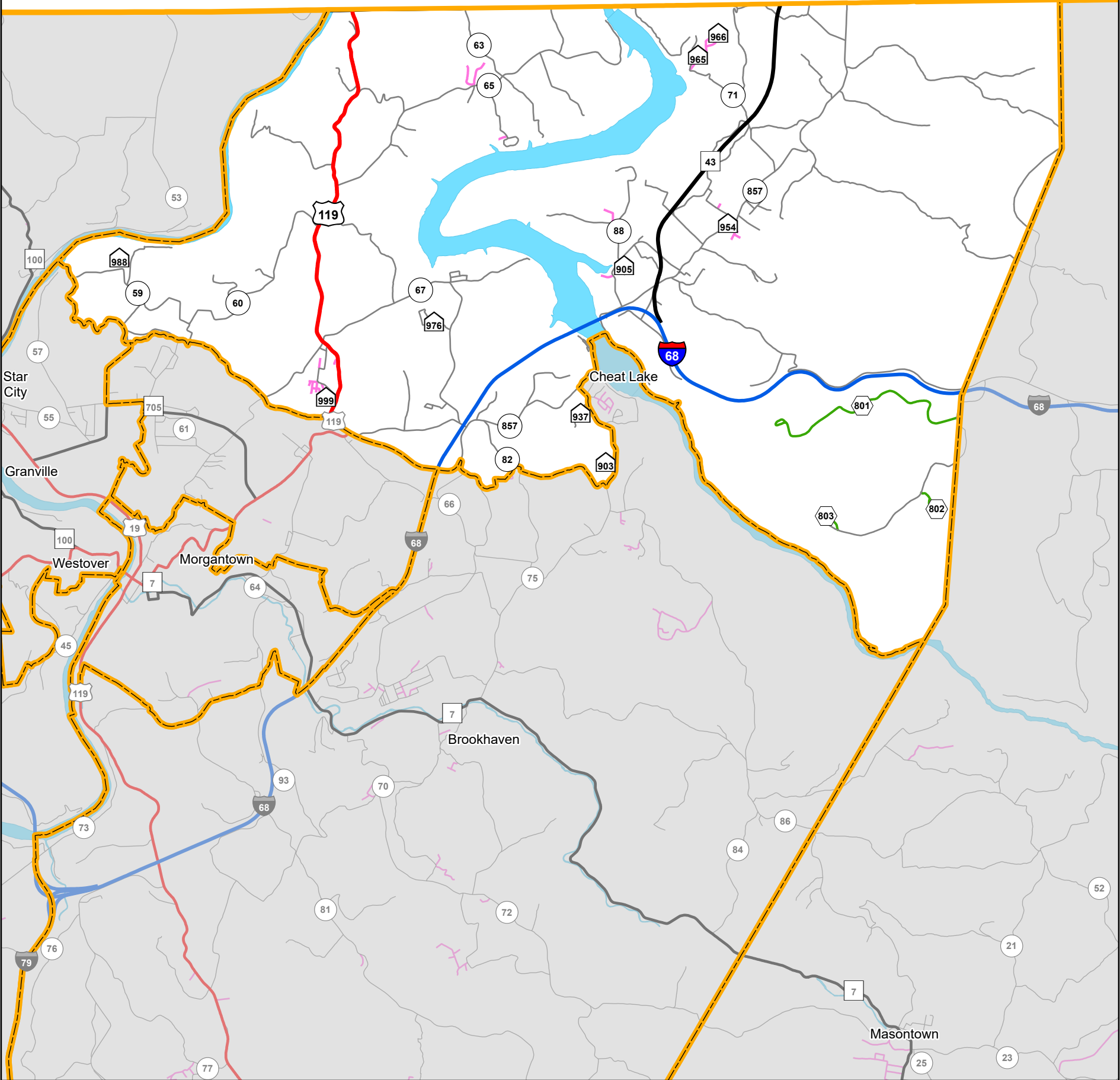
- Interstate
- US Route
- State Route

- County Route
- State Park and Forest Road
- Home Access Road Program (HARP)



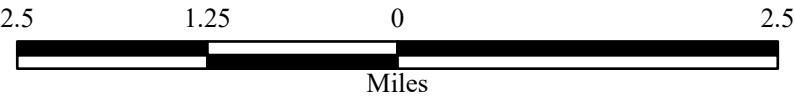
House District 82

106.28 miles of State-owned road

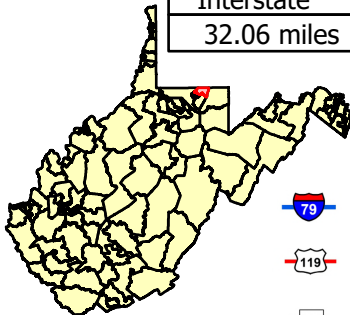


Delegation:
David McCormick

Interstate	US Route	WV Route	County Route	State Park and Forest Road	HARP
32.06 miles	22.61 miles	4.03 miles	104.22 miles	3.98 miles	4.51 miles



This district includes parts of the following counties:
Monongalia, Preston



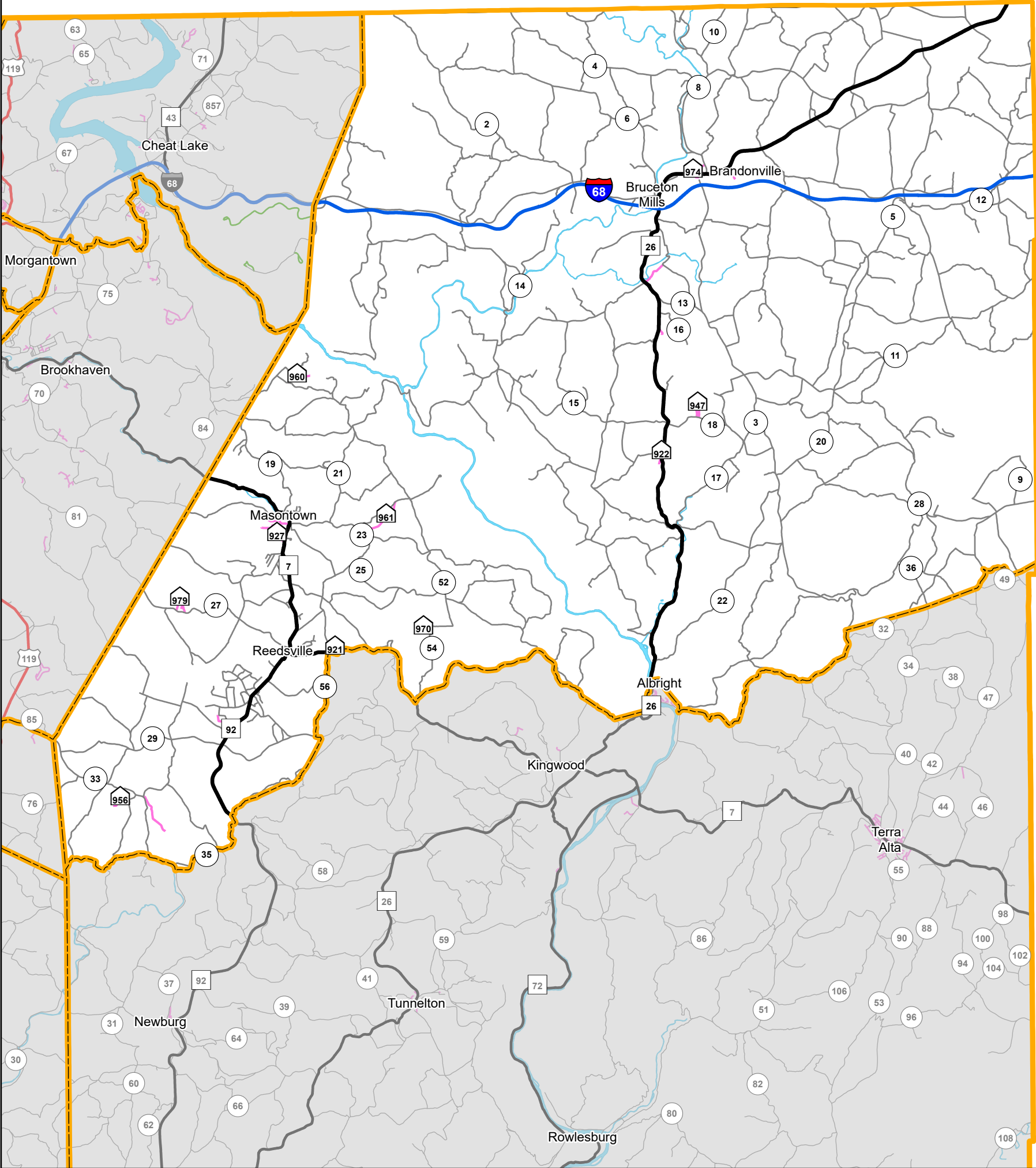
- Interstate
- US Route
- State Route

- County Route
- State Park and Forest Road
- Home Access Road Program (HARP)



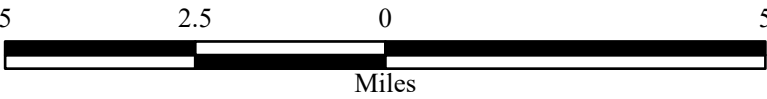
House District 83

543.5 miles of State-owned road

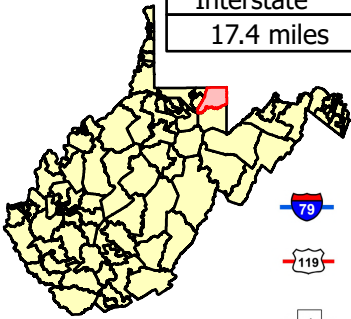


Delegation:
George Street

Interstate	US Route	WV Route	County Route	State Park and Forest Road	HARP
17.4 miles	0 miles	83.53 miles	533.74 miles	0 miles	9.95 miles



This district includes parts of the following counties:
Monongalia, Preston



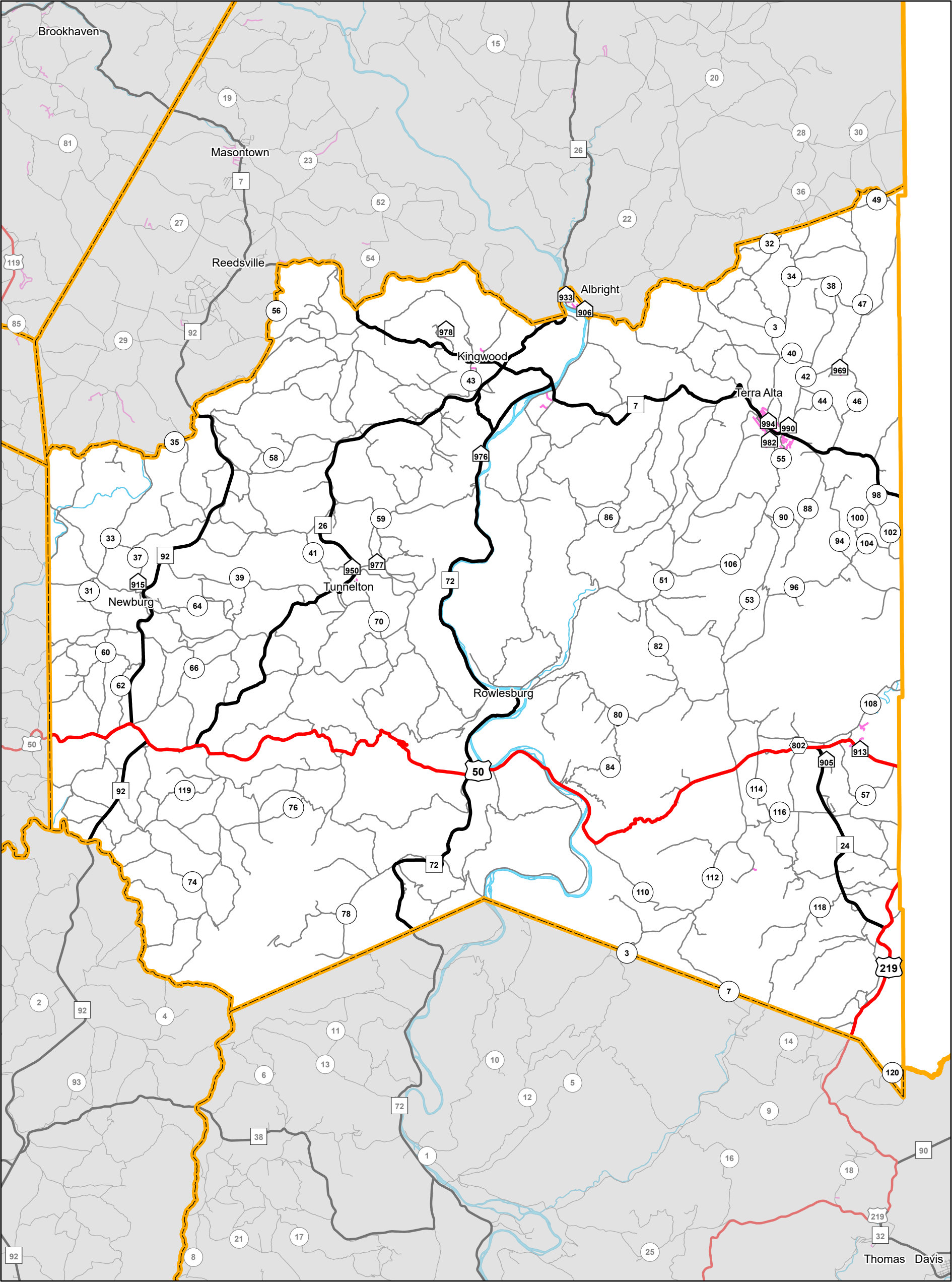
- Interstate
- US Route
- State Route

- County Route
- State Park and Forest Road
- Home Access Road Program (HARP)



House District 84

722.57 miles of State-owned road



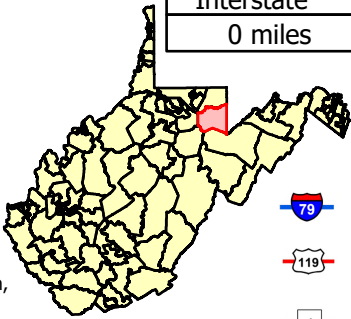
Delegation:

D. Rolland Jennings

Interstate	US Route	WV Route	County Route	State Park and Forest Road	HARP
0 miles	32.93 miles	128.01 miles	680.18 miles	0.28 miles	12.23 miles



This district includes parts of the following counties:
Barbour, Grant, Monongalia, Preston, Taylor, Tucker



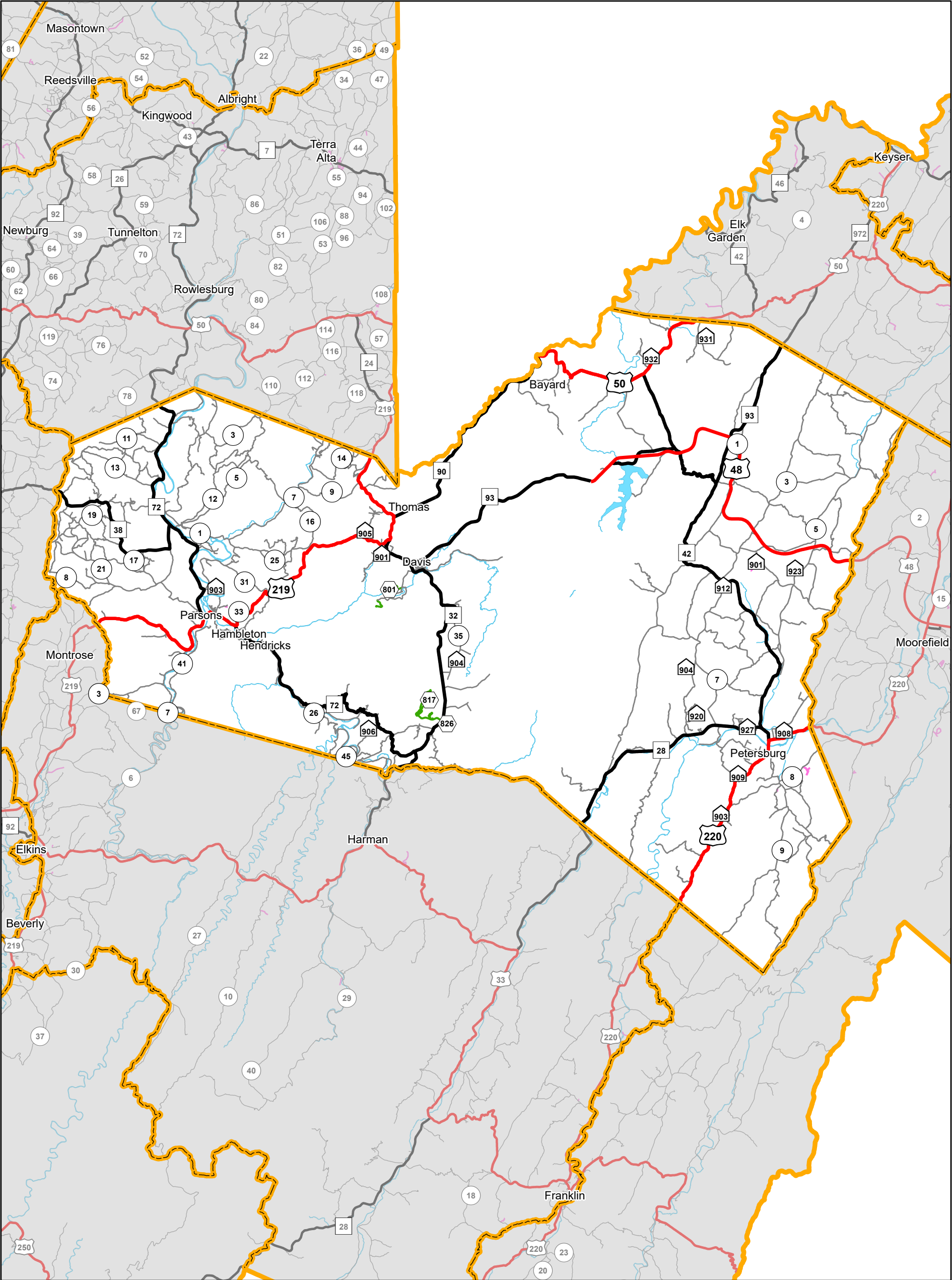
- Interstate
- US Route
- State Route

- County Route
- State Park and Forest Road
- Home Access Road Program (HARP)



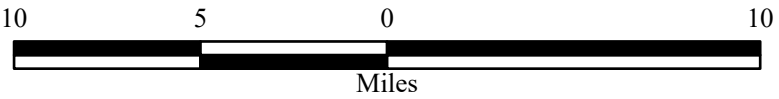
House District 85

845.82 miles of State-owned road

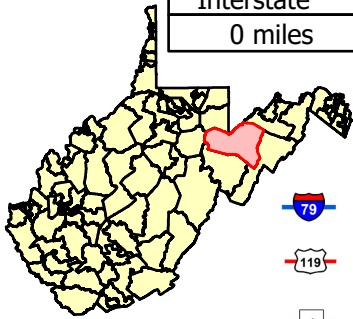


Delegation:
John Paul Hott

Interstate	US Route	WV Route	County Route	State Park and Forest Road	HARP
0 miles	182.14 miles	150.46 miles	705.57 miles	8.94 miles	8.53 miles



This district includes parts of the following counties:
Barbour, Grant, Hardy, Mineral, Pendleton, Preston, Randolph, Tucker



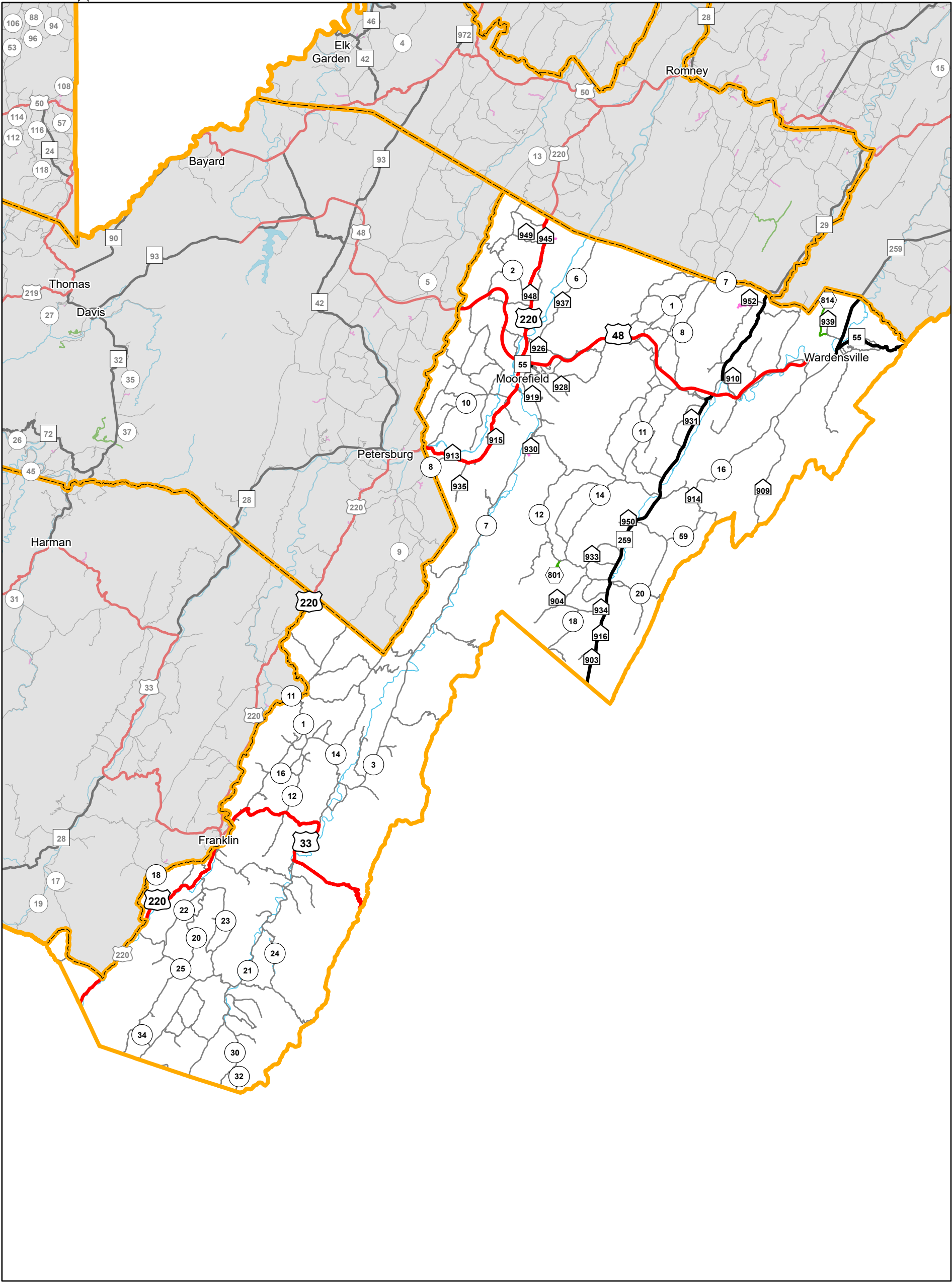
- Interstate
- US Route
- State Route

- County Route
- State Park and Forest Road
- Home Access Road Program (HARP)



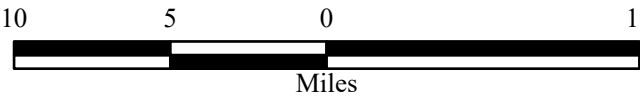
House District 86

793.79 miles of State-owned road

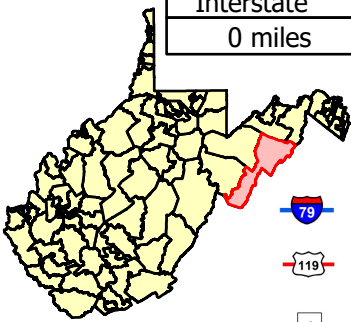


Delegation:
Bryan Ward

Interstate	US Route	WV Route	County Route	State Park and Forest Road	HARP
0 miles	136.91 miles	50.97 miles	713.4 miles	5.32 miles	16.89 miles



This district includes parts of the following counties:
Grant, Hampshire, Hardy, Pendleton



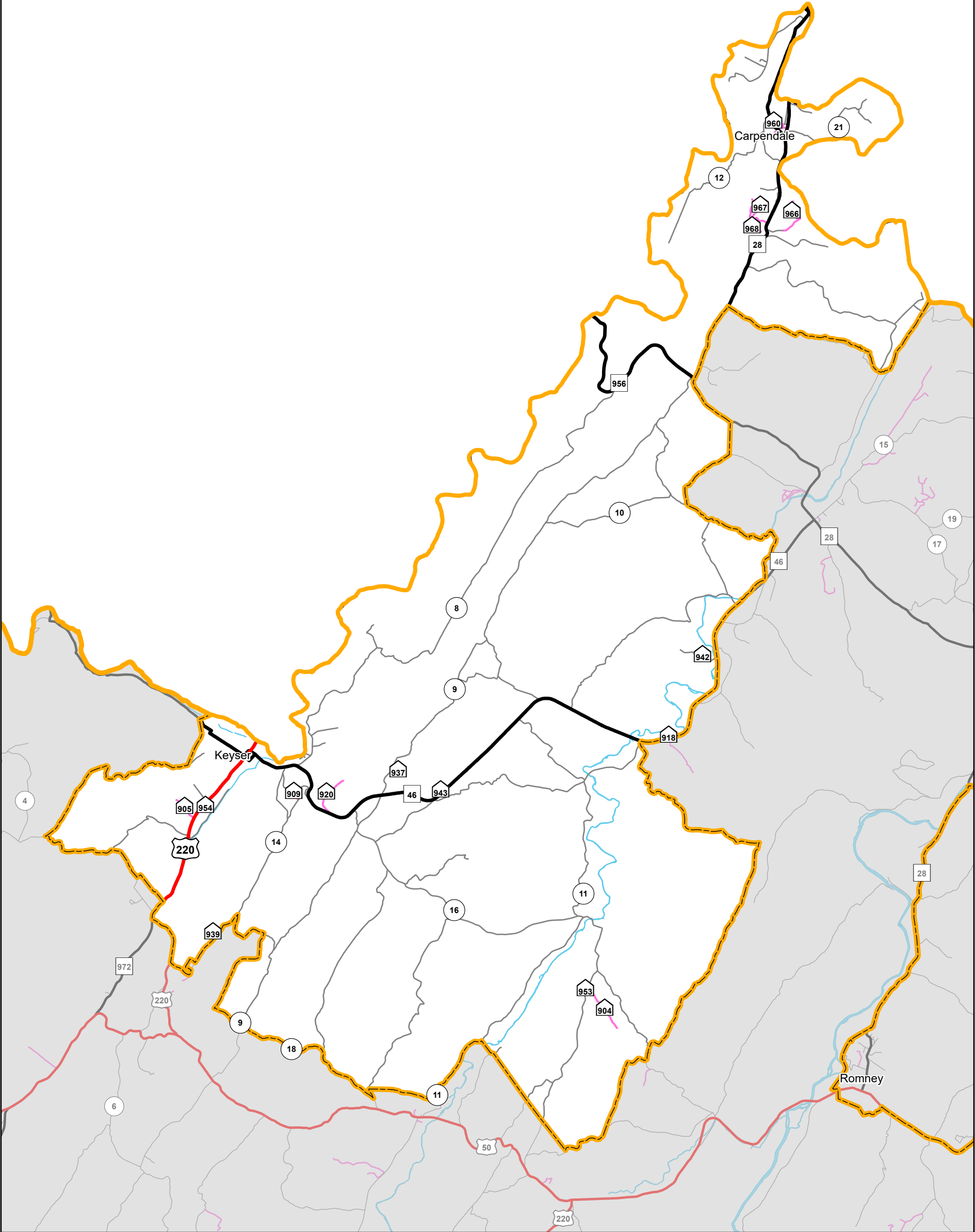
- Interstate
- US Route
- State Route

- County Route
- State Park and Forest Road
- Home Access Road Program (HARP)



House District 87

160.98 miles of State-owned road

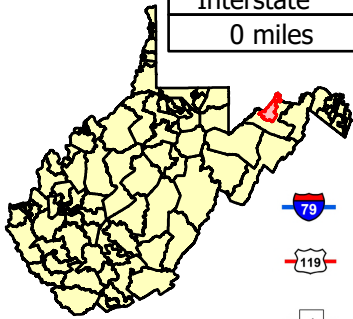





Delegation:
Gary G. Howell




Interstate	US Route	WV Route	County Route	State Park and Forest Road	HARP
0 miles	6.75 miles	42.04 miles	160.93 miles	0 miles	7.95 miles



This district includes parts of the following counties:
Hampshire, Mineral



-  Interstate
-  US Route
-  State Route

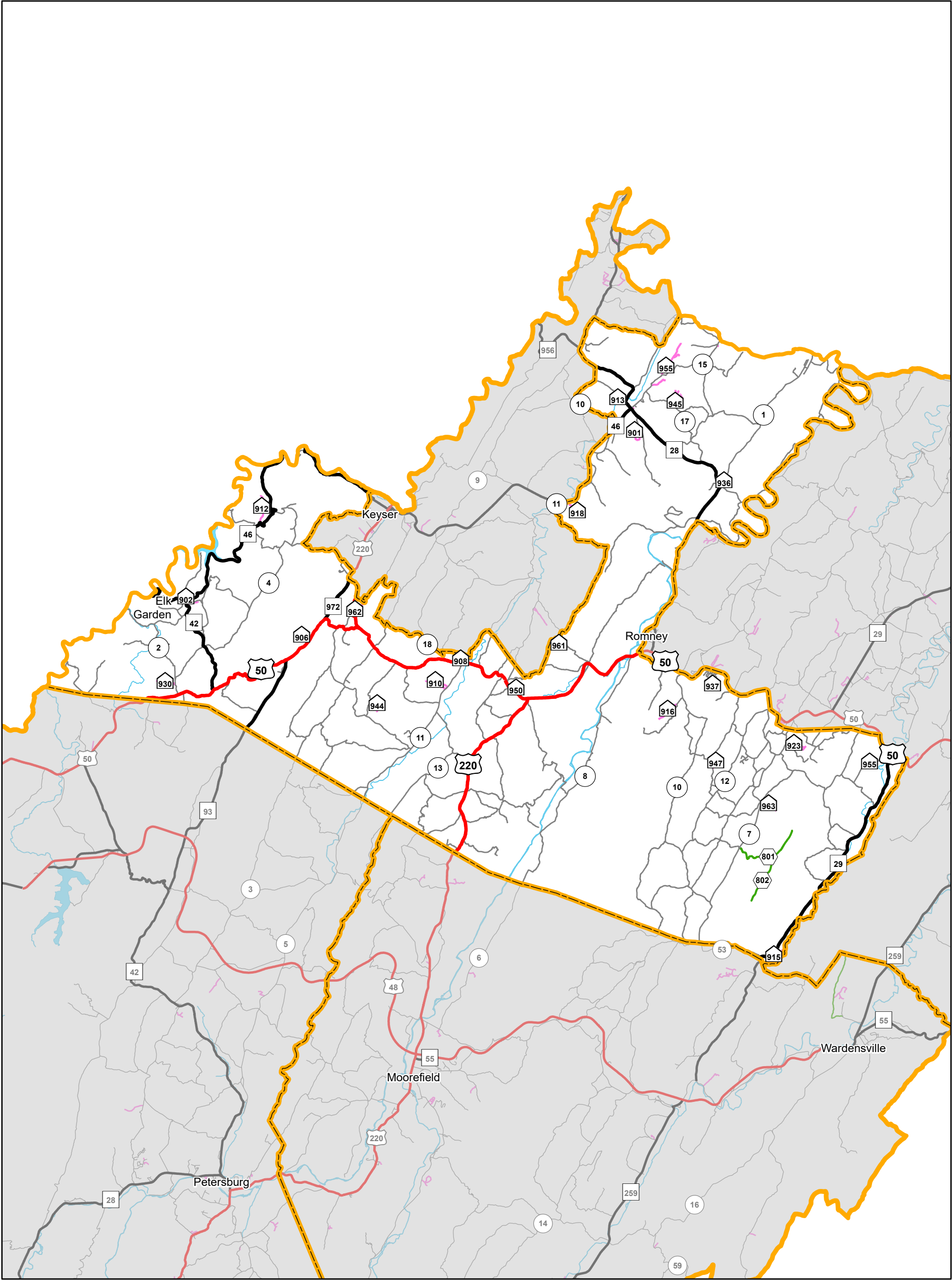
-  County Route
-  State Park and Forest Road
-  Home Access Road Program (HARP)

Last revision date: January 2025
Road data as of: July 2024



House District 88

518.05 miles of State-owned road

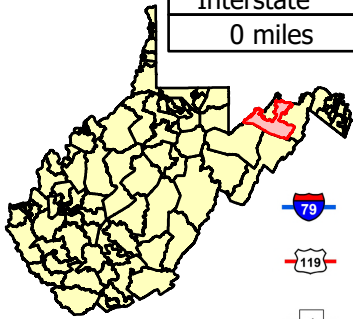


Delegation:
Rick Hillenbrand

Interstate	US Route	WV Route	County Route	State Park and Forest Road	HARP
0 miles	70.39 miles	90.35 miles	489.87 miles	6.75 miles	21.76 miles



This district includes parts of the following counties:
Grant, Hampshire, Hardy, Mineral



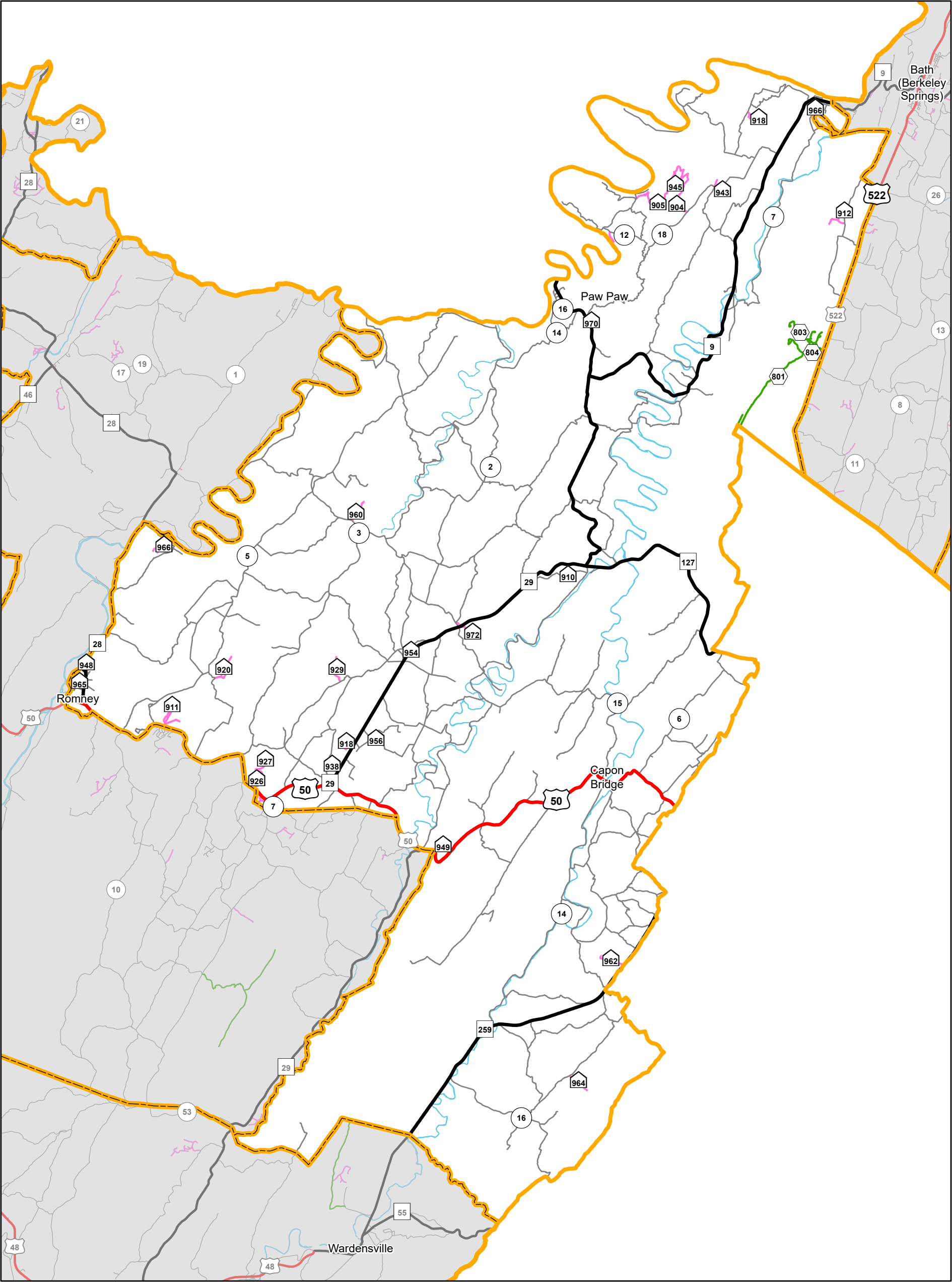
- Interstate
- US Route
- State Route

- County Route
- State Park and Forest Road
- Home Access Road Program (HARP)



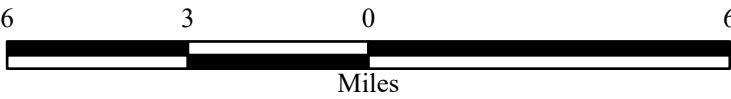
House District 89

534.91 miles of State-owned road

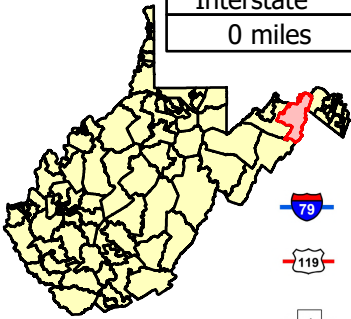


Delegation:
David Cannon

Interstate	US Route	WV Route	County Route	State Park and Forest Road	HARP
0 miles	52.79 miles	75.64 miles	456.54 miles	9.7 miles	25.06 miles



This district includes parts of the following counties:
Hampshire, Hardy, Morgan



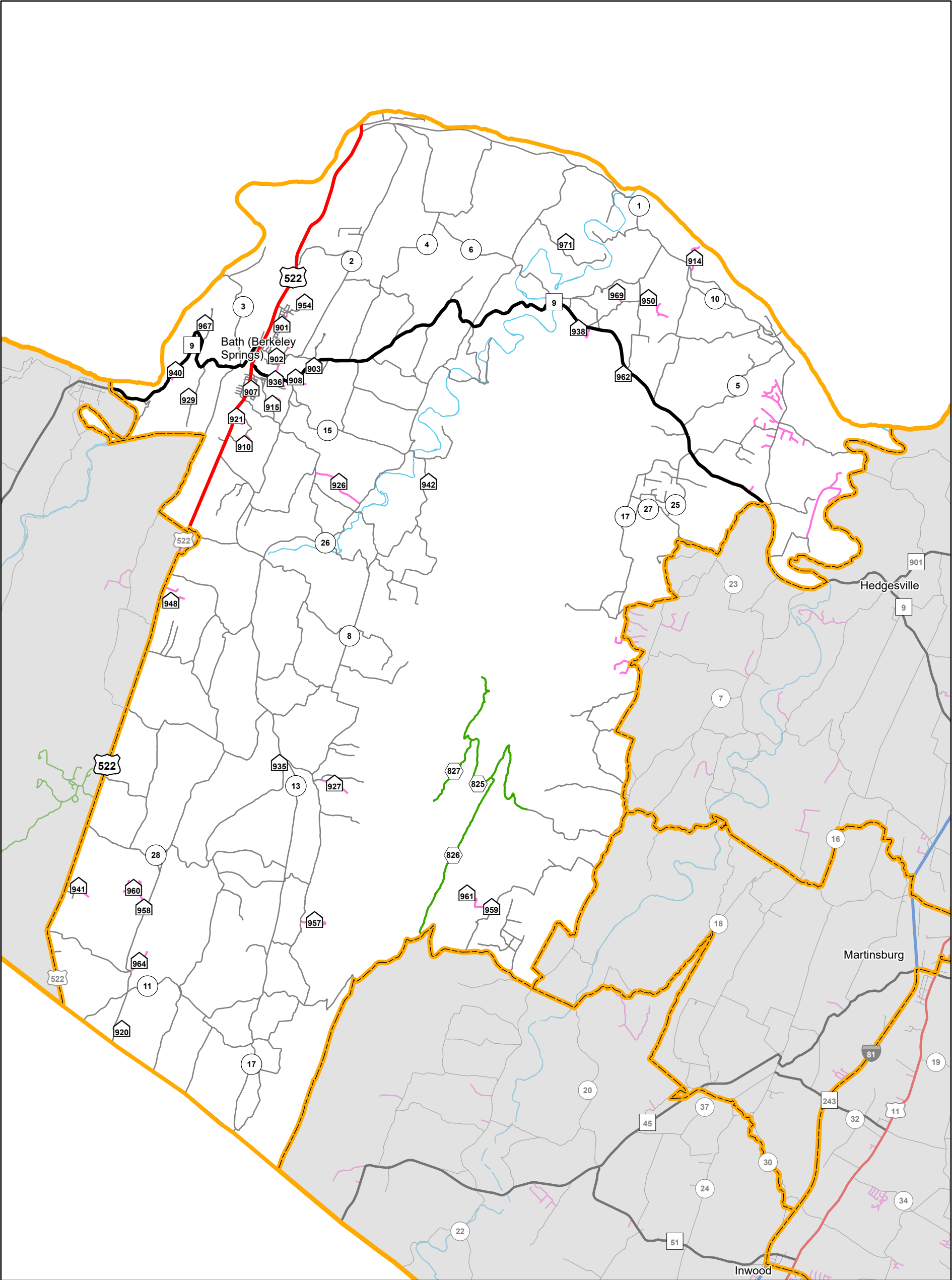
- Interstate
- US Route
- State Route

- County Route
- State Park and Forest Road
- Home Access Road Program (HARP)



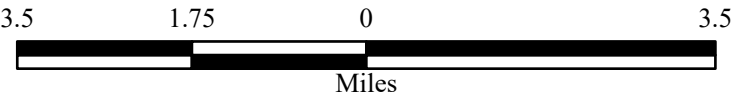
House District 90

348.67 miles of State-owned road

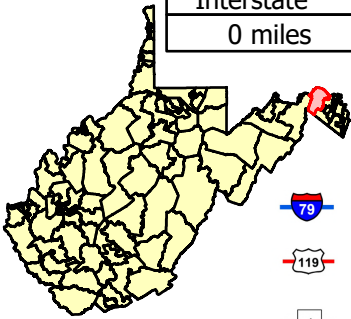





Delegation:
George Miller




Interstate	US Route	WV Route	County Route	State Park and Forest Road	HARP
0 miles	18.74 miles	44.58 miles	320.14 miles	10.89 miles	23.46 miles



This district includes parts of the following counties:
Berkeley, Morgan



-  Interstate
-  US Route
-  State Route

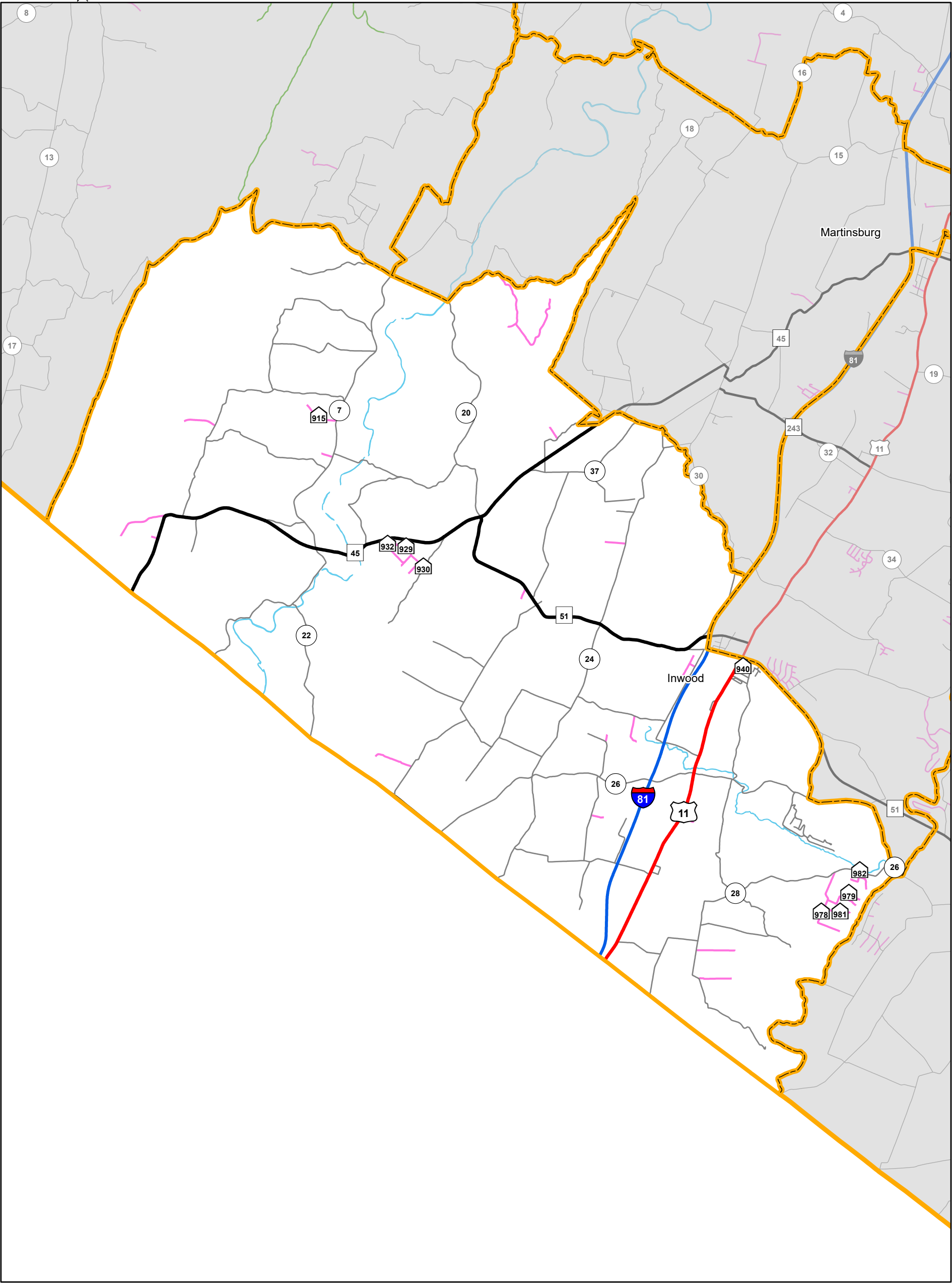
-  County Route
-  State Park and Forest Road
-  Home Access Road Program (HARP)

Last revision date: January 2025
Road data as of: July 2024 109



House District 91

129.13 miles of State-owned road

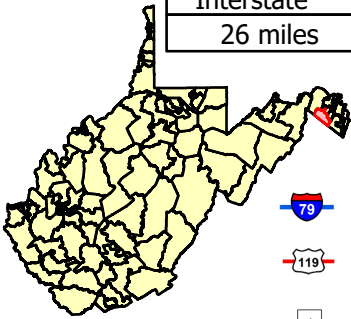


Delegation:
Ian Masters

Interstate	US Route	WV Route	County Route	State Park and Forest Road	HARP
26 miles	26.16 miles	24.45 miles	132.62 miles	0 miles	12.09 miles



This district includes parts of the following counties:
Berkeley, Jefferson, Morgan



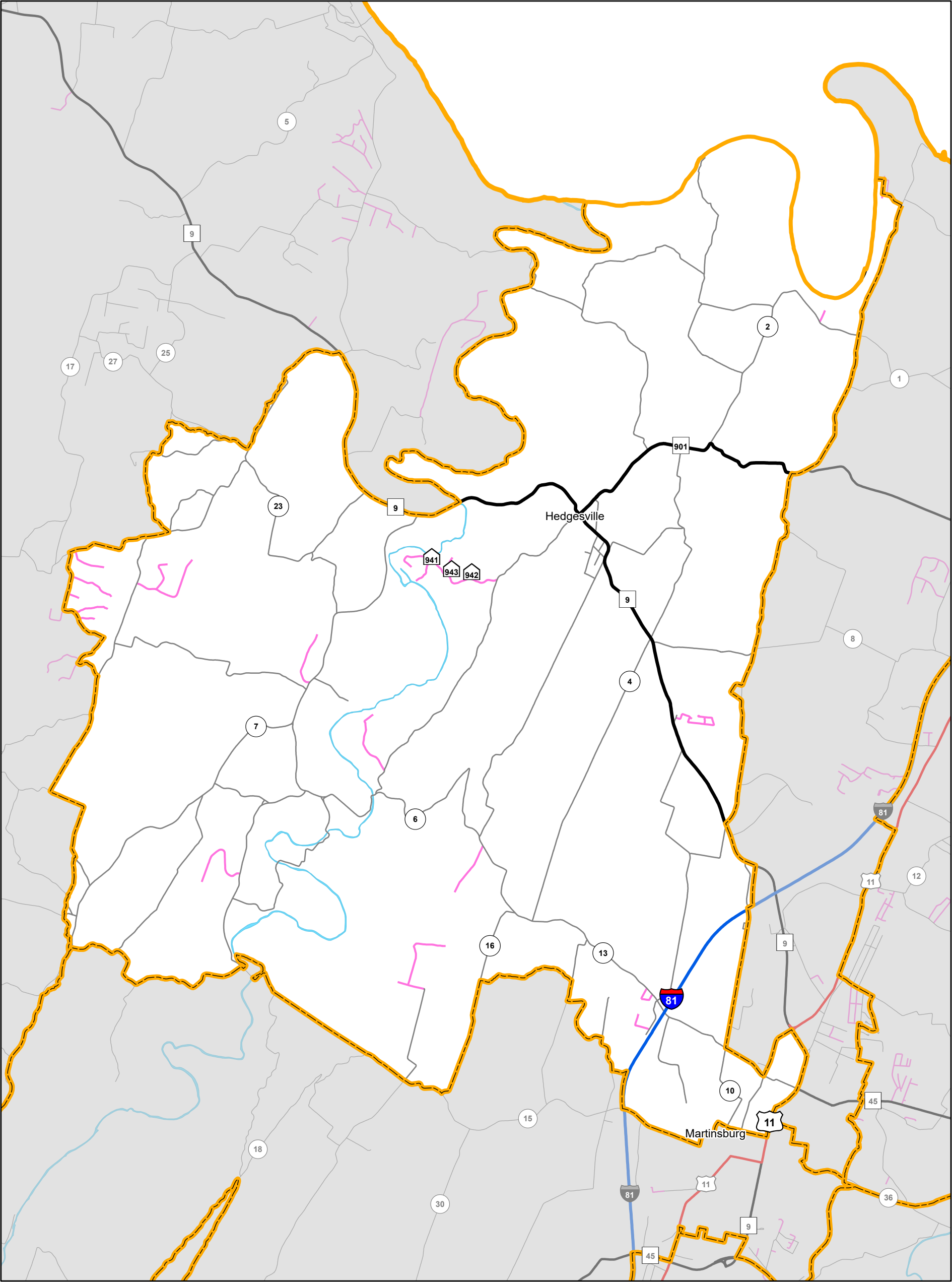
- Interstate
- US Route
- State Route

- County Route
- State Park and Forest Road
- Home Access Road Program (HARP)



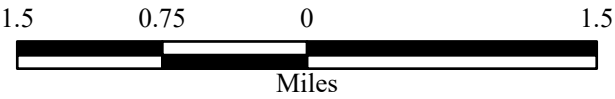
House District 92

105.31 miles of State-owned road

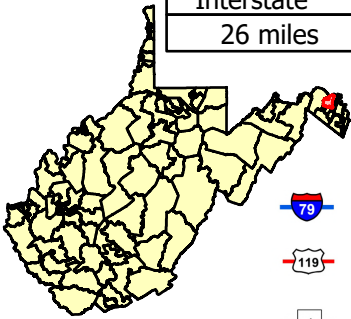


Delegation:
Michael Hite

Interstate	US Route	WV Route	County Route	State Park and Forest Road	HARP
26 miles	26.16 miles	18.1 miles	134.59 miles	0 miles	11.19 miles



This district includes parts of the following counties:
Berkeley



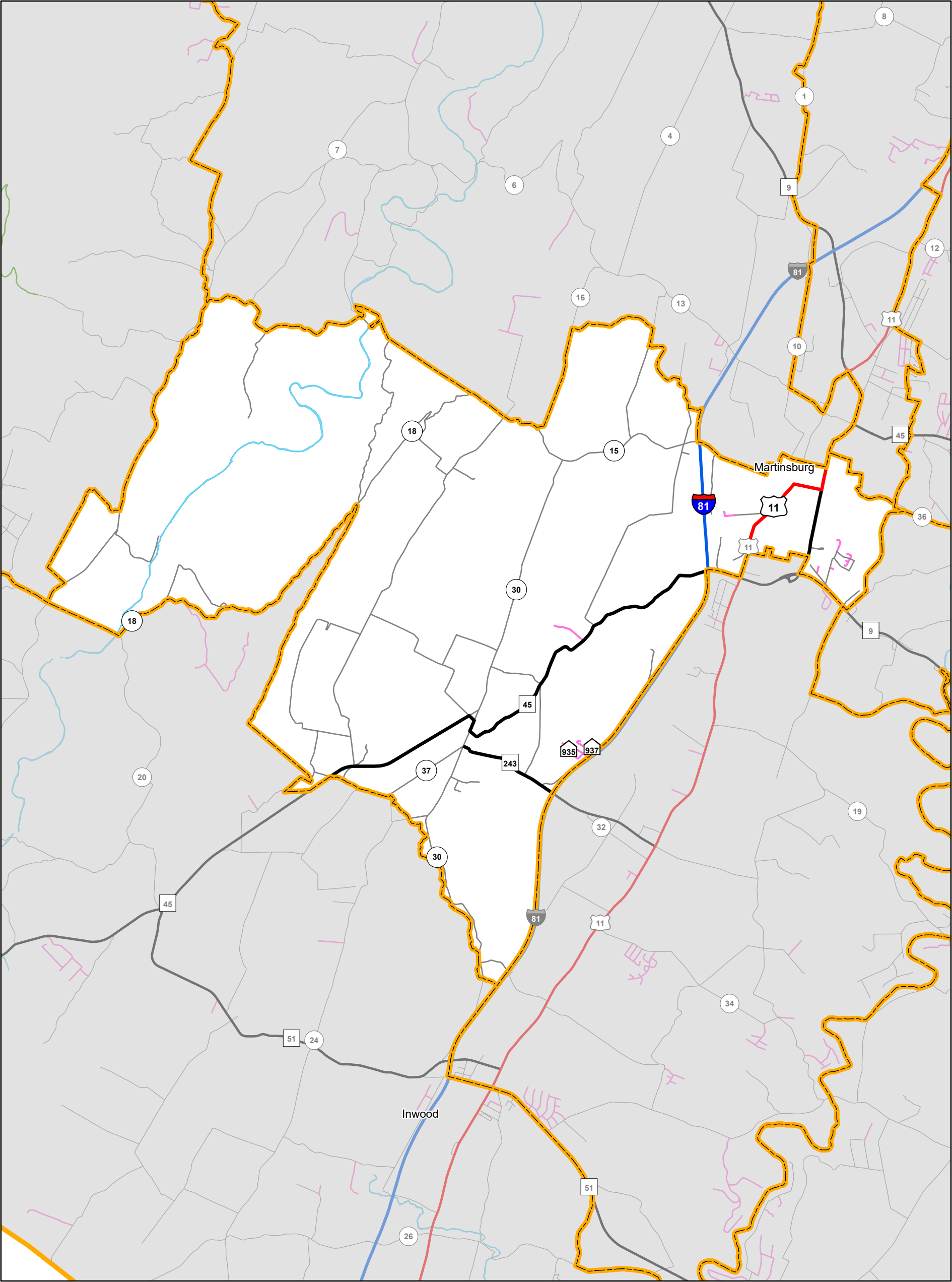
- Interstate
- US Route
- State Route

- County Route
- State Park and Forest Road
- Home Access Road Program (HARP)



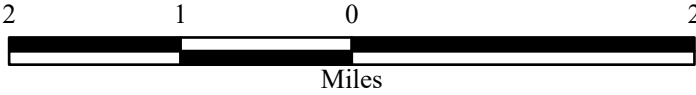
House District 93

64.84 miles of State-owned road

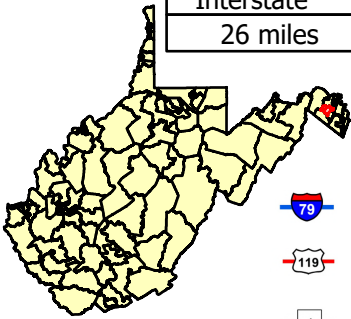


Delegation:
Michael Hornby

Interstate	US Route	WV Route	County Route	State Park and Forest Road	HARP
26 miles	26.16 miles	19.25 miles	87.64 miles	0 miles	3.93 miles



This district includes parts of the following counties:
Berkeley



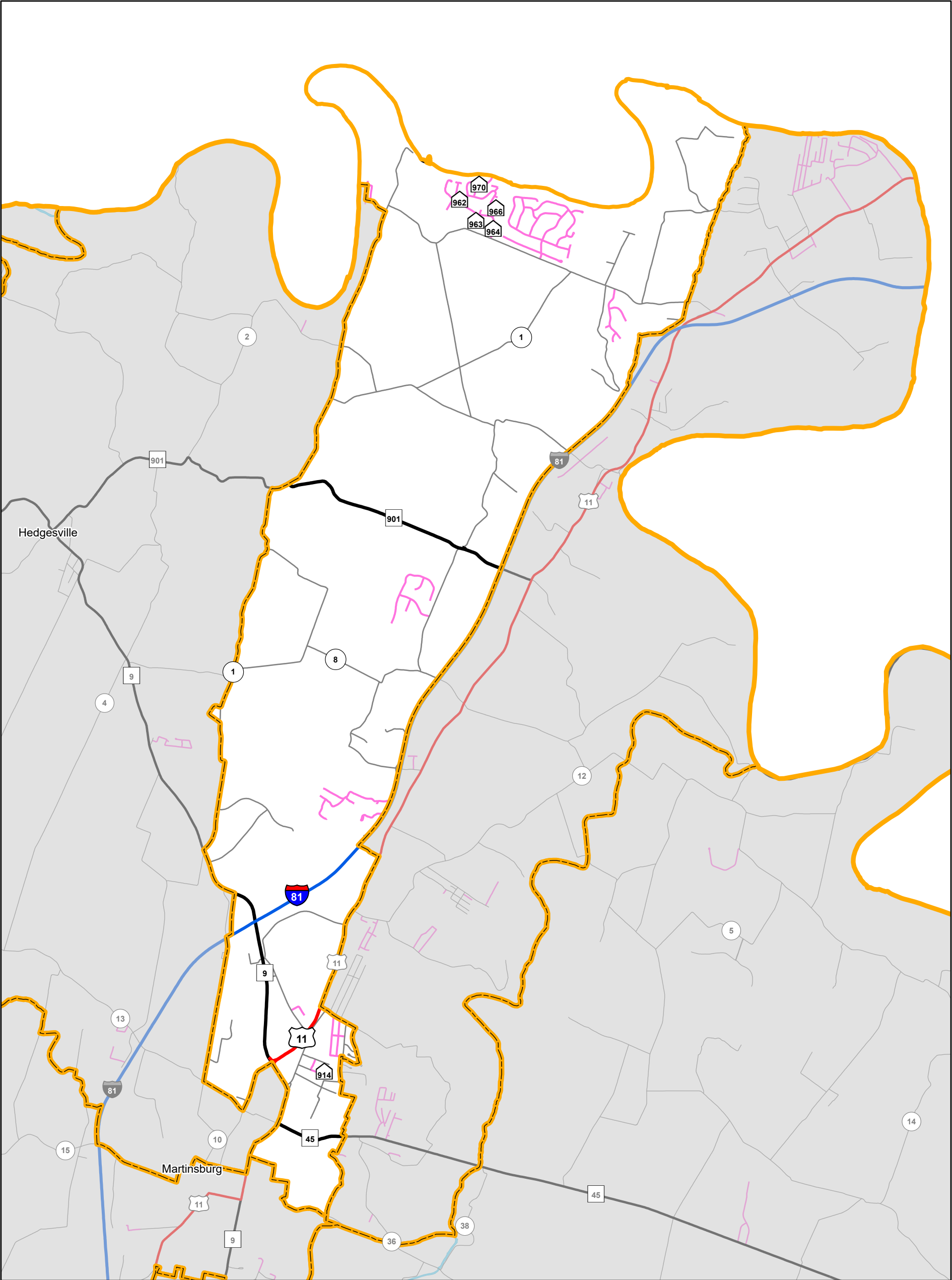
- Interstate
- US Route
- State Route

- County Route
- State Park and Forest Road
- Home Access Road Program (HARP)



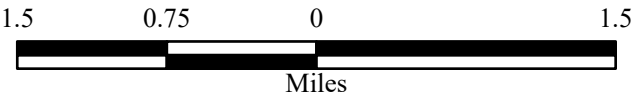
House District 94

60.06 miles of State-owned road

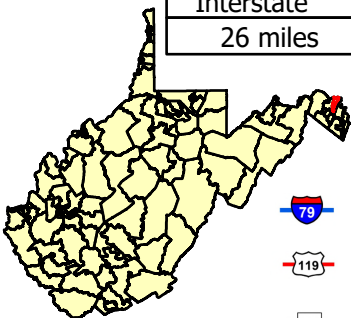


Delegation:
Larry D. Kump

Interstate	US Route	WV Route	County Route	State Park and Forest Road	HARP
26 miles	26.22 miles	23.91 miles	61.73 miles	0 miles	13.71 miles



This district includes parts of the following counties:
Berkeley



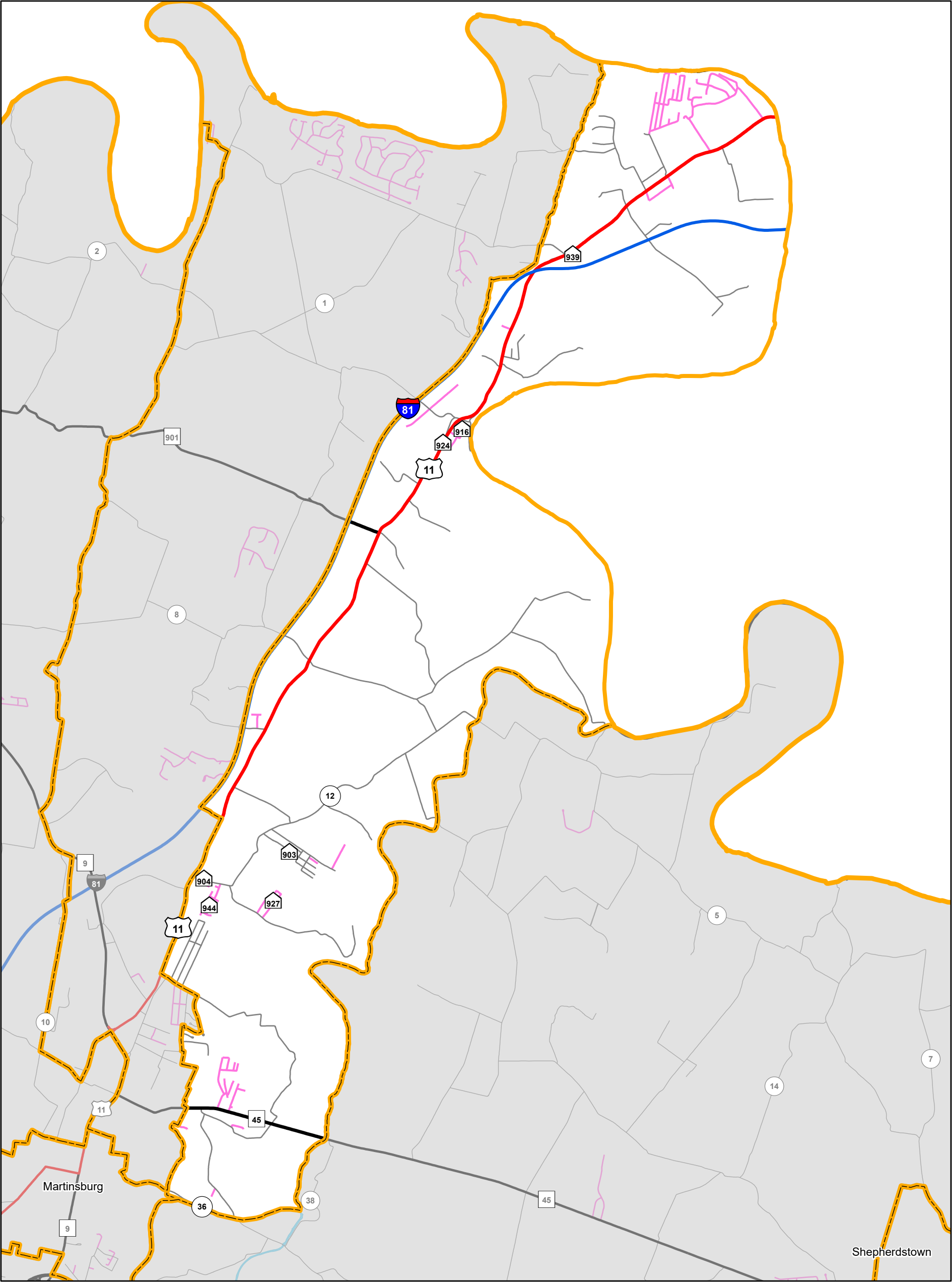
- Interstate
- US Route
- State Route

- County Route
- State Park and Forest Road
- Home Access Road Program (HARP)



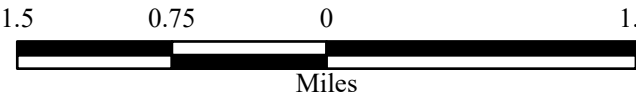
House District 95

68.46 miles of State-owned road

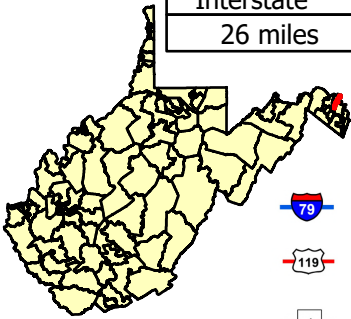


Delegation:
Chuck Horst

Interstate	US Route	WV Route	County Route	State Park and Forest Road	HARP
26 miles	26.16 miles	11.42 miles	61.44 miles	0 miles	11.94 miles



This district includes parts of the following counties:
Berkeley



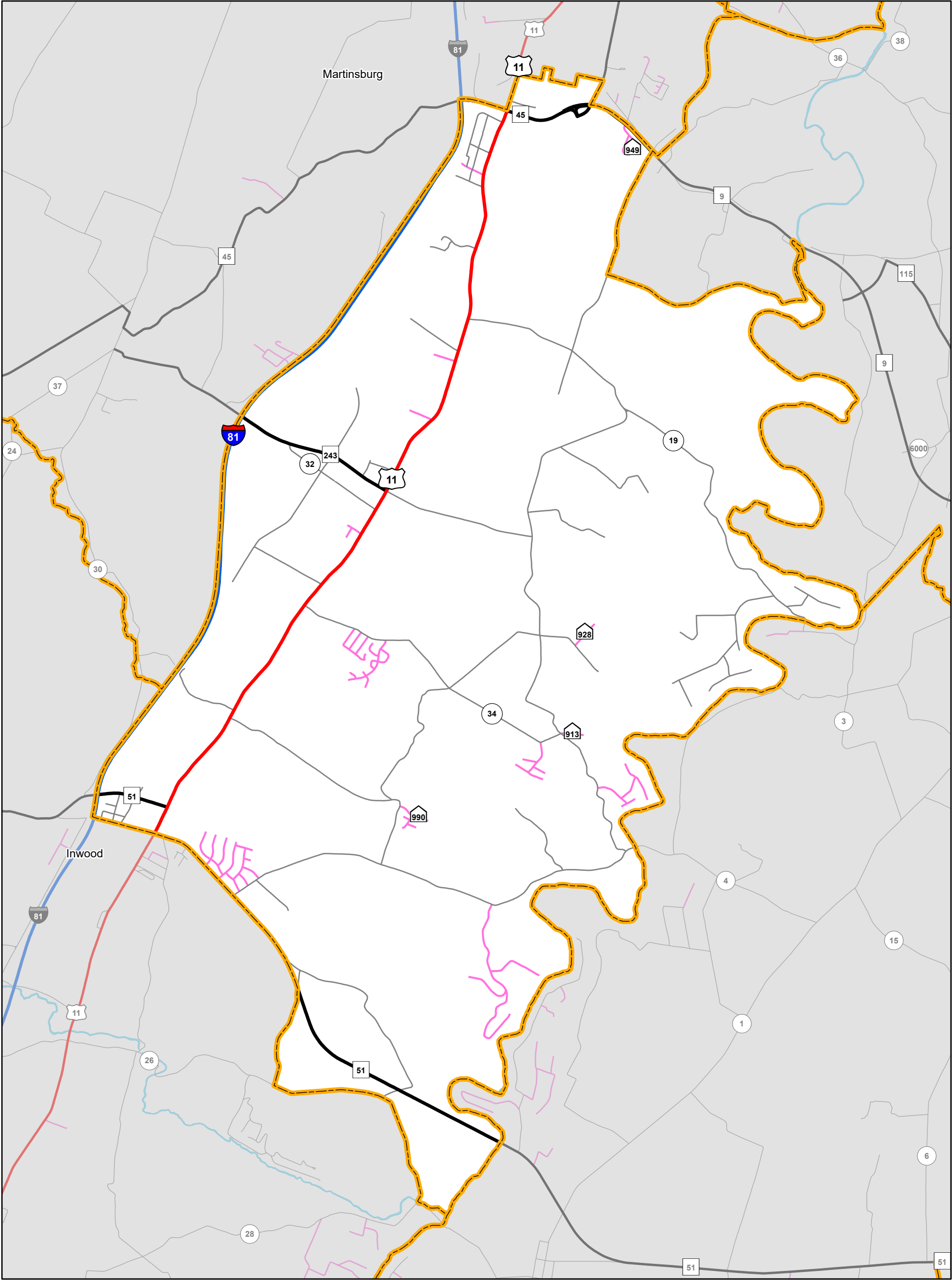
- Interstate
- US Route
- State Route

- County Route
- State Park and Forest Road
- Home Access Road Program (HARP)



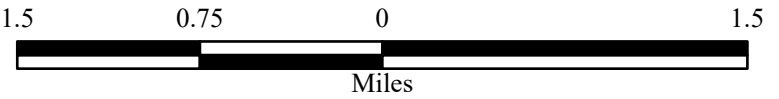
House District 96

73.54 miles of State-owned road

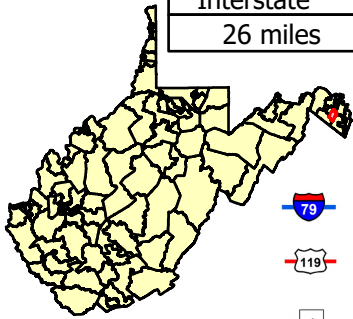





Delegation:
Lisa White




Interstate	US Route	WV Route	County Route	State Park and Forest Road	HARP
26 miles	26.16 miles	33.59 miles	55.22 miles	0 miles	10.8 miles



This district includes parts of the following counties:
Berkeley, Jefferson



-  Interstate
-  US Route
-  State Route

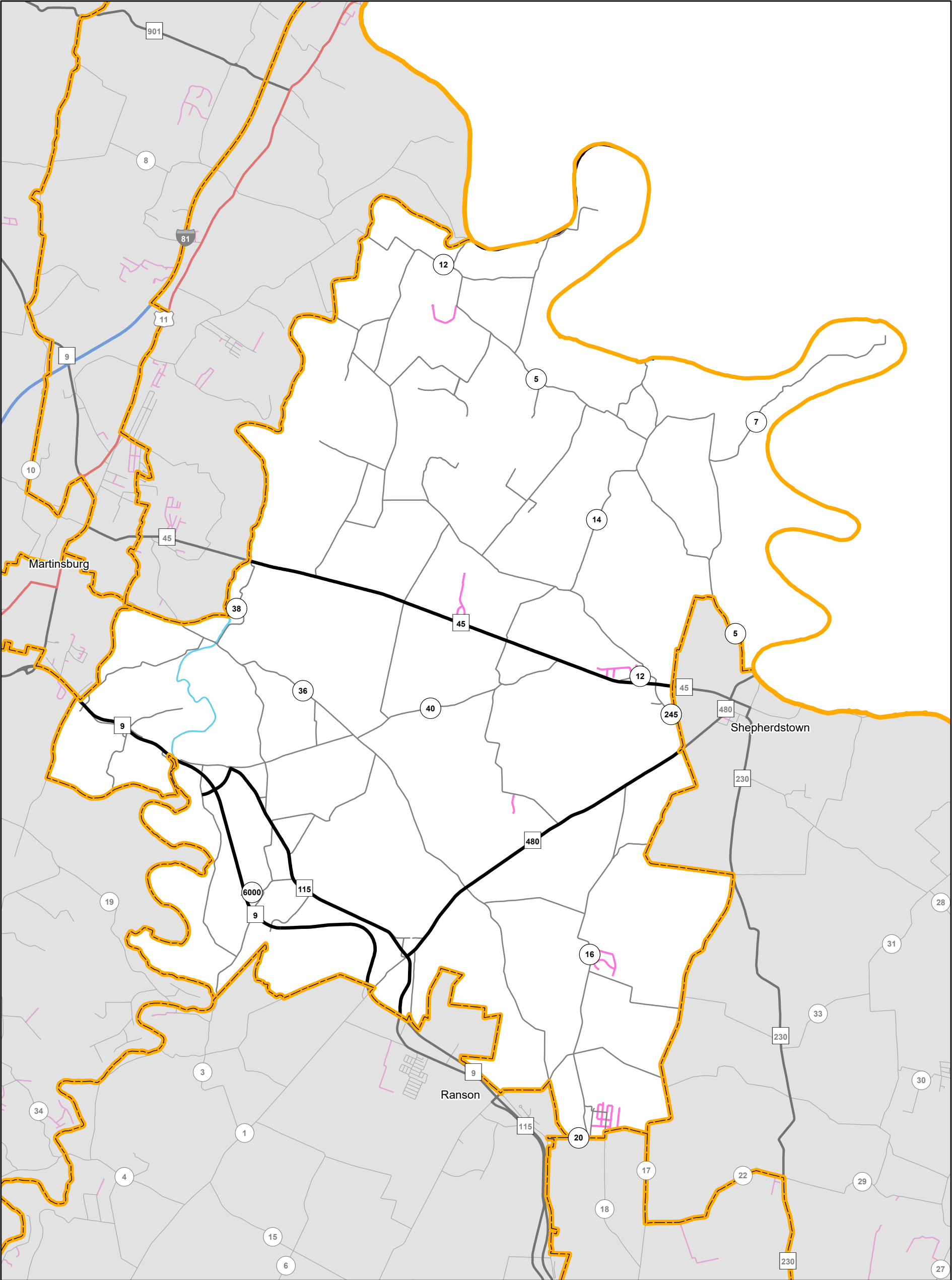
-  County Route
-  State Park and Forest Road
-  Home Access Road Program (HARP)

Last revision date: January 2025
Road data as of: July 2024



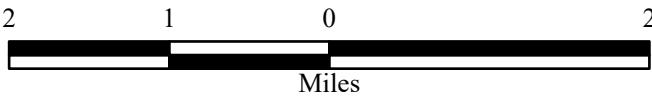
House District 97

126.69 miles of State-owned road

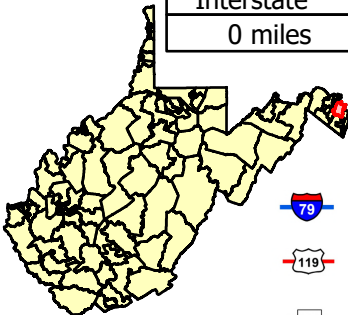


Delegation:
S. Chris Anders

Interstate	US Route	WV Route	County Route	State Park and Forest Road	HARP
0 miles	0 miles	56.28 miles	139.05 miles	0 miles	5.28 miles



This district includes parts of the following counties:
Berkeley, Jefferson



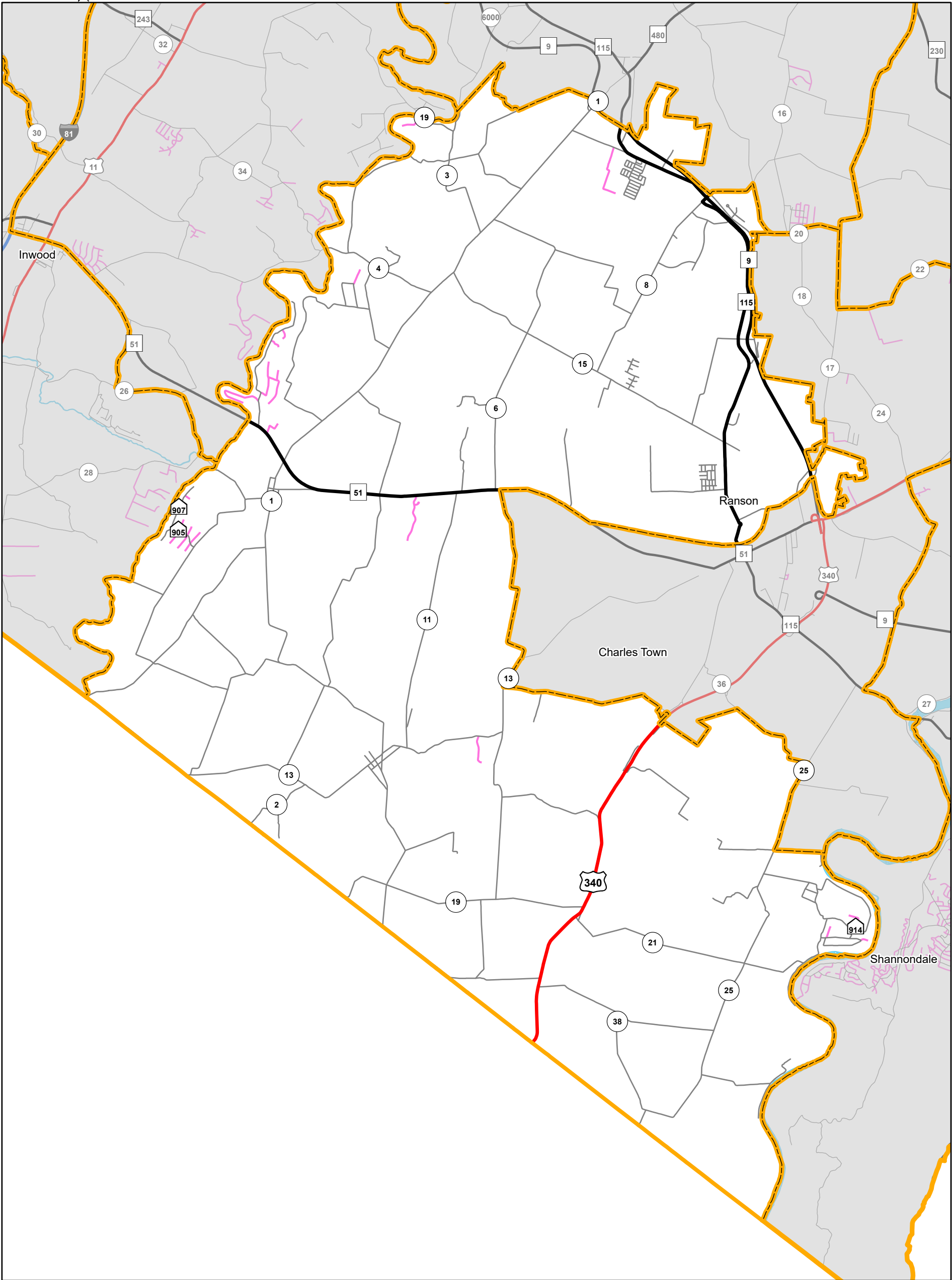
- Interstate
- US Route
- State Route

- County Route
- State Park and Forest Road
- Home Access Road Program (HARP)



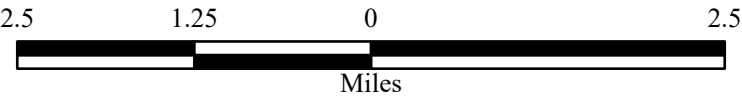
House District 98

175.33 miles of State-owned road

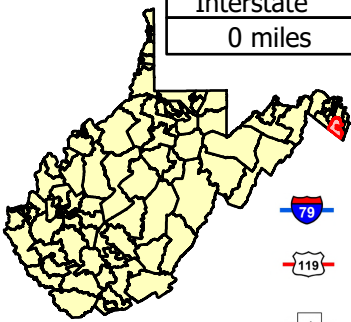


Delegation:
Joe Funkhouser

Interstate	US Route	WV Route	County Route	State Park and Forest Road	HARP
0 miles	16.03 miles	38.54 miles	175.35 miles	0 miles	6.85 miles



This district includes parts of the following counties:
Berkeley, Jefferson



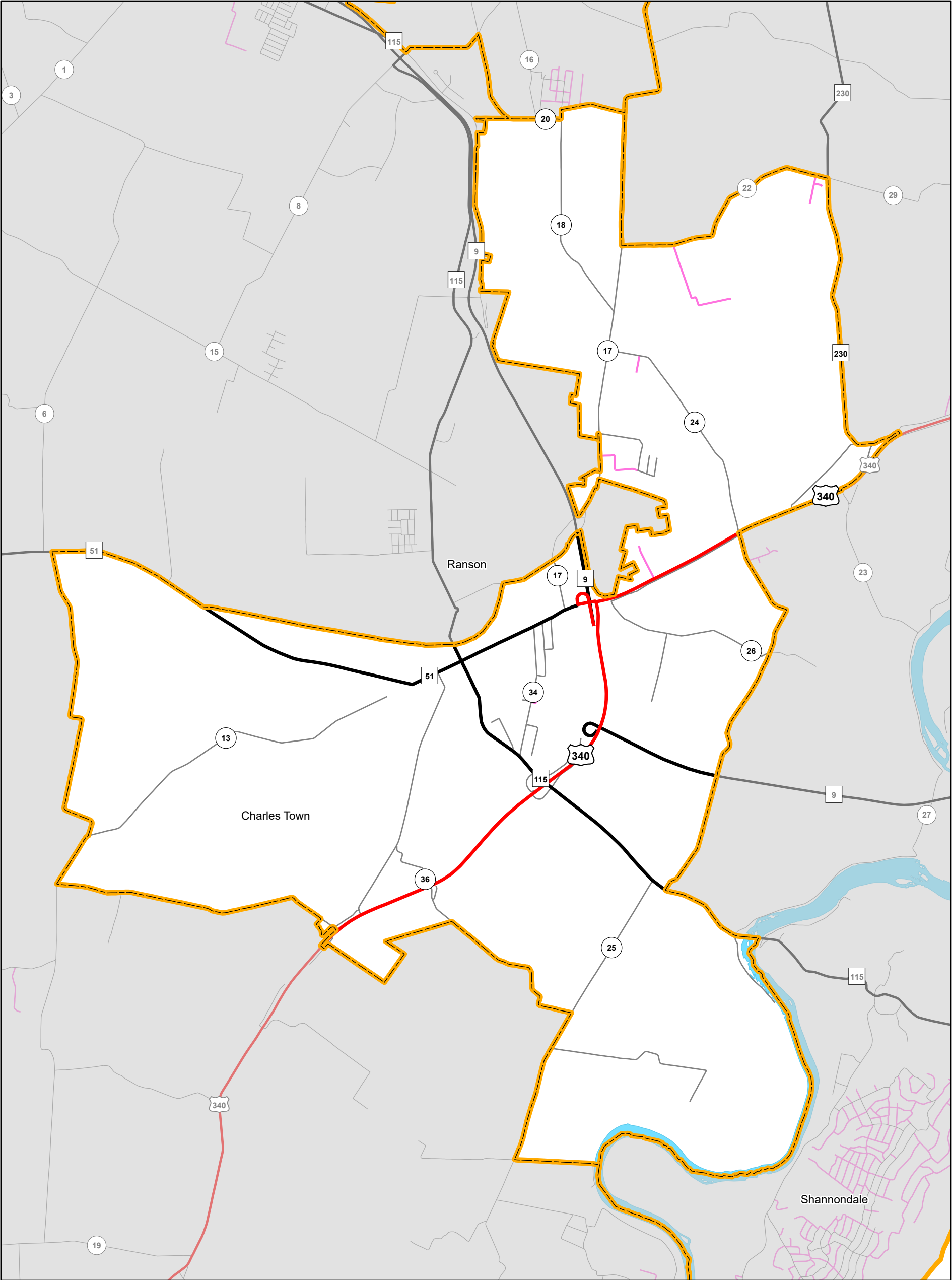
- Interstate
- US Route
- State Route

- County Route
- State Park and Forest Road
- Home Access Road Program (HARP)



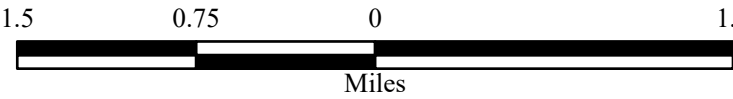
House District 99

55.59 miles of State-owned road

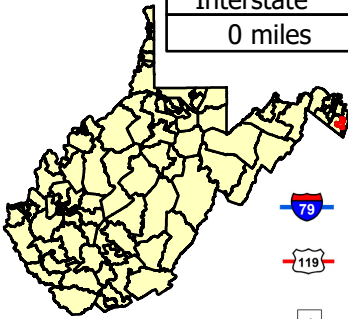


Delegation:
Wayne Clark

Interstate	US Route	WV Route	County Route	State Park and Forest Road	HARP
0 miles	16.63 miles	48.81 miles	59.79 miles	0 miles	2.21 miles



This district includes parts of the following counties:
Jefferson



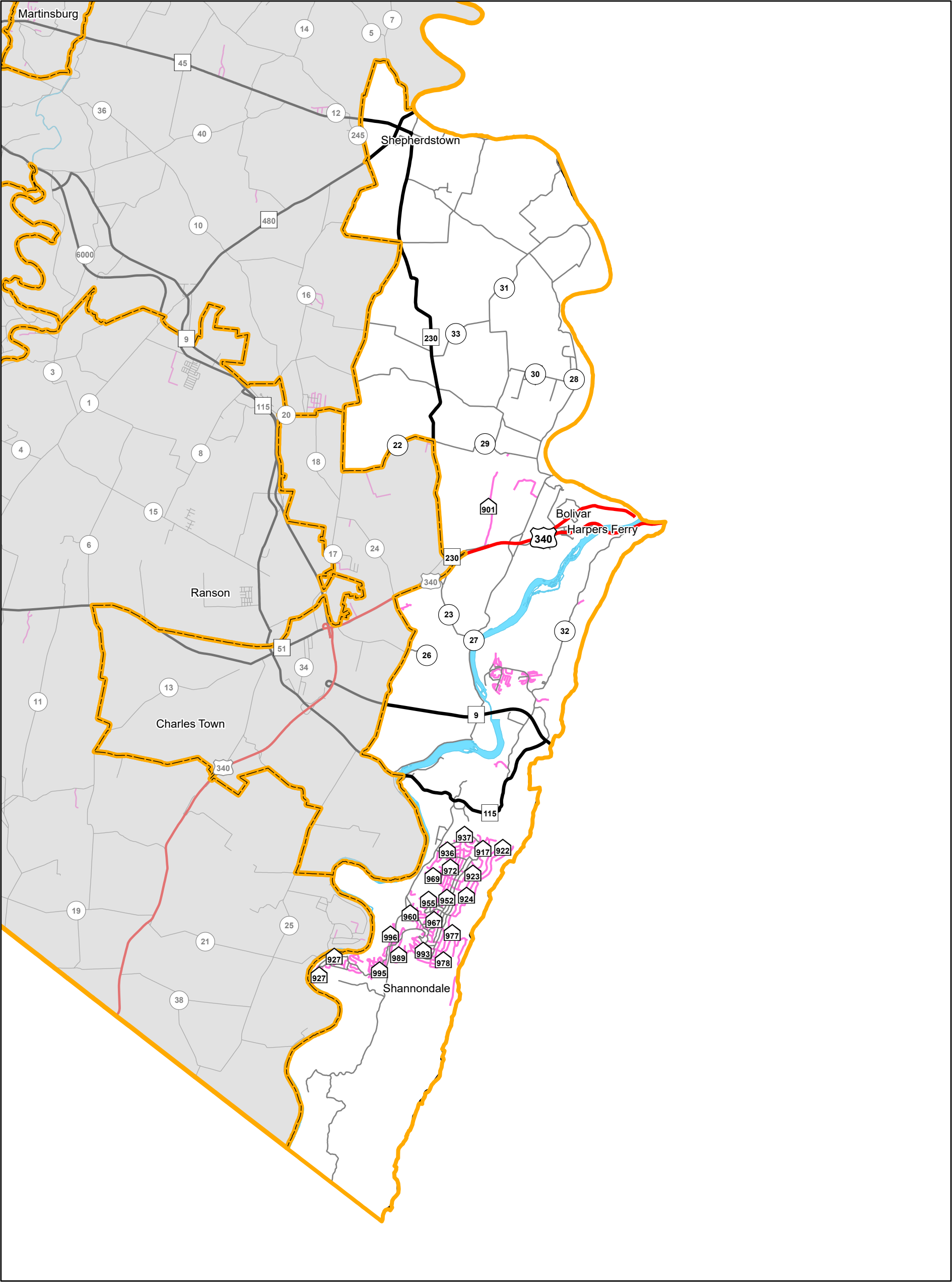
- Interstate
- US Route
- State Route

- County Route
- State Park and Forest Road
- Home Access Road Program (HARP)



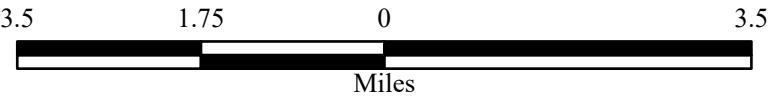
House District 100

172.31 miles of State-owned road

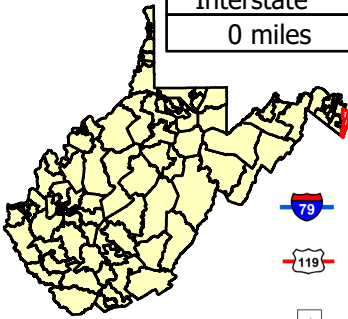


Delegation:
Bill Ridenour

Interstate	US Route	WV Route	County Route	State Park and Forest Road	HARP
0 miles	17.86 miles	38.81 miles	117.23 miles	0 miles	46.36 miles



This district includes parts of the following counties:
Jefferson



- Interstate
- US Route
- State Route
- County Route
- State Park and Forest Road
- Home Access Road Program (HARP)

West Virginia Total Mileage by County								
	Interstate	U.S. Route	WV State Route	County Route	State Park and Forest Route	FANS Route	Harp Routes	Total
Barbour	0.00	41.27	53.36	548.65	6.83	0.00	5.79	655.90
Berkeley	37.83	26.22	61.81	450.24	10.89	8.18	73.21	668.38
Boone	0.00	22.94	89.19	274.12	6.81	0.00	20.69	413.74
Braxton	50.13	24.97	56.73	699.61	0.08	0.00	5.91	837.43
Brooke	0.00	11.21	48.47	166.62	0.00	3.78	11.09	241.18
Cabell	35.27	35.59	50.17	582.49	0.05	28.33	12.16	744.06
Calhoun	0.00	14.86	55.85	410.34	0.00	0.00	1.00	482.05
Clay	10.08	0.00	69.76	456.98	0.00	0.00	0.40	537.21
Doddridge	0.00	18.87	44.23	483.76	0.00	0.00	0.44	547.30
Fayette	17.86	78.14	103.69	736.57	20.55	4.46	10.82	972.09
Gilmer	0.40	26.98	47.01	450.39	3.29	0.00	1.46	529.53
Grant	0.00	48.21	61.73	286.48	0.00	0.00	7.28	403.69
Greenbrier	43.96	79.66	76.17	838.23	0.00	1.44	8.31	1,047.77
Hampshire	0.00	42.62	63.94	562.58	6.75	0.00	22.93	698.82
Hancock	0.00	4.69	35.00	173.89	8.15	11.34	4.17	237.24
Hardy	0.00	65.09	39.27	404.03	5.32	0.00	17.79	531.50
Harrison	35.66	56.06	70.81	739.14	1.51	17.45	23.65	944.28
Jackson	45.89	17.23	49.90	807.34	0.00	0.00	21.24	941.59
Jefferson	0.00	19.80	61.34	328.12	0.00	0.38	59.16	468.80
Kanawha	125.60	90.80	109.53	1,124.23	5.90	55.12	40.34	1,551.52
Lewis	29.69	60.56	3.42	554.51	0.00	1.71	8.99	658.89
Lincoln	0.00	4.74	79.87	593.35	1.26	0.00	17.04	696.27
Logan	0.00	20.78	83.76	409.28	5.10	0.00	10.04	528.96
McDowell	0.00	71.05	127.99	461.90	2.07	0.00	62.23	725.24
Marion	21.71	50.00	24.62	658.16	0.40	10.90	28.33	794.12
Marshall	0.00	42.42	38.82	492.53	0.39	2.60	7.51	584.27
Mason	0.00	21.15	108.82	680.30	6.69	2.43	2.68	822.07
Mercer	37.10	87.09	86.93	731.61	9.99	16.14	72.67	1,041.53
Mineral	0.00	27.77	67.89	285.80	0.00	4.79	22.21	408.46
Mingo	0.00	73.28	44.61	349.19	0.18	0.00	5.56	472.82
Monongalia	48.76	44.01	67.76	699.67	7.46	23.57	30.12	921.35
Monroe	0.00	33.34	61.49	515.01	2.08	0.00	4.26	616.18
Morgan	0.00	18.74	35.49	310.37	12.72	0.00	23.80	401.12
Nicholas	0.00	34.84	131.83	545.82	0.00	0.00	12.33	724.81
Ohio	29.43	21.86	24.88	186.12	0.24	18.52	8.14	289.19
Pendleton	0.00	84.40	21.89	452.33	0.00	0.24	1.28	560.14
Pleasants	0.00	0.00	26.47	230.77	0.00	0.00	0.38	257.62
Pocahontas	0.00	59.22	133.04	458.51	11.58	0.21	13.36	675.93
Preston	21.34	32.93	114.08	1,077.05	0.28	0.60	22.18	1,268.46
Putnam	25.49	28.73	90.47	547.04	0.00	0.59	14.17	706.51
Raleigh	71.11	32.59	133.41	790.70	3.50	19.80	53.63	1,104.74
Randolph	0.00	117.17	20.64	744.26	0.00	4.98	7.11	894.16
Ritchie	0.00	22.03	104.11	669.82	8.76	0.00	2.77	807.50
Roane	16.99	44.46	40.94	741.75	1.33	0.00	11.78	857.25
Summers	12.89	0.00	78.84	506.57	29.87	0.00	3.99	632.16
Taylor	0.00	49.99	13.03	334.01	3.89	2.33	12.60	415.85
Tucker	0.00	58.09	73.05	336.96	11.38	0.00	1.50	480.98
Tyler	0.00	0.00	58.78	389.30	0.00	0.00	1.71	449.79
Upshur	0.00	25.07	31.95	684.77	0.00	4.49	6.99	753.27
Wayne	6.71	56.70	87.24	747.09	9.44	2.47	10.66	920.30
Webster	0.00	0.00	88.02	383.50	18.00	0.00	5.14	494.66
Wetzel	0.00	11.07	83.35	518.83	0.00	7.47	0.72	621.44
Wirt	0.00	0.00	49.15	357.21	0.00	0.00	9.45	415.81
Wood	38.82	32.25	108.55	698.98	0.00	21.73	27.90	928.23
Wyoming	0.00	21.16	153.60	359.94	9.59	0.00	23.61	567.90
Total	762.71	2,012.68	3,746.74	29,026.81	232.33	276.05	894.69	36,952.01